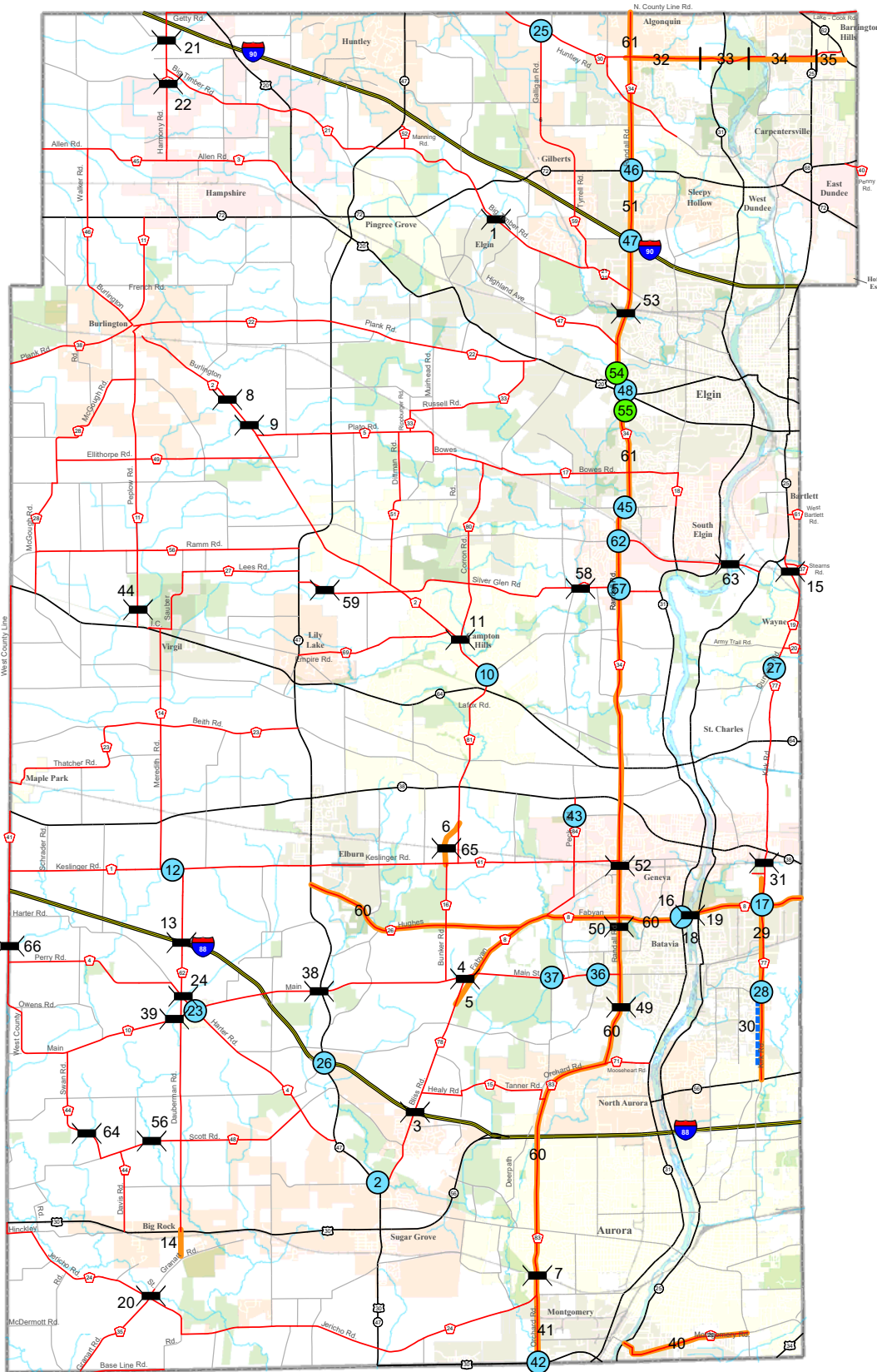





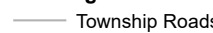
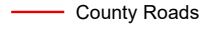
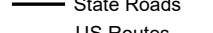


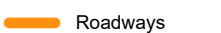
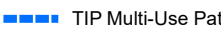
# Kane County Division of Transportation FY2019 Transportation Improvement Program (TIP)



Project #	Projects
1	Big Timber over Tyler Creek (Const)
2	Bliss Rd at IL 47 (E1)
3	Bliss over I-88 (Const)
4	Bliss Rd over Lake Run (E3, ROW, Const)
5	Bliss/Fabyan/Main (E2, ROW)
6	Bunker Rd - Keslinger Rd to La Fox Rd (E1, ROW)
7	Burlington Northern over Orchard Rd (E3, Const)
8	Burlington Rd over Trib to Virgil Ditch No.3 (North) (ROW, Const)
9	Burlington Rd over Trib to Virgil Ditch No.3 (South) (E2, Const)
10	Burlington Rd at Bolcum Rd (E2)
11	Burlington Rd over Ferson Ck (E2)
12	Dauberman Rd/Meredith Rd Realignment (study only)
13	Dauberman Rd over I-88 (Const)
14	Dauberman - US 30 to Granard Rd (E1, E2, ROW)
15	Dunham Rd NB/SB over CC&P RR (Const)
16	Fabyan Parkway at IL 31 (E2)
17	Fabyan Parkway at Kirk Rd (E2, E3, Const)
18	Fabyan Parkway II 31 to IL 25 (study only)
19	Fabyan Parkway over Fox River (E2, E3, Const)
20	Granard Rd over Big Rock Ck (E2)
21	Harmony Rd over Harmony Ck (E2, ROW, Const)
22	Harmony Rd over Trib to Hampshire Ck (E2, ROW, Const)
23	Harter at Main St Road (Const)
24	Harter over Trib to Welch Creek (E2, ROW)
25	Huntley Rd at Galligan Rd (Const)
26	I-88 at IL 47 Interchange (Const)
27	Kirk Rd at Dunham Rd (E2)
28	Kirk Rd at Pine St (Const)
29	Kirk Rd - IL 56 to Cherry Lane (E2, E3, Const)
30	Kirk Rd Multi-Use Path (Const)
31	Kirk Rd over Union Pacific RR (E1, E2, ROW)
32	Longmeadow Pkwy (B-1) Randall Rd to White Chapel (E3, Const)
33	Longmeadow Pkwy (B-2) - White Chapel to E of IL 31 (E3, Const)
34	Longmeadow Pkwy (C) - Fox River Bridge to IL 25 (Utilities)
35	Longmeadow Pkwy (D) - IL 25 to IL 62 (E3, Const)
36	Main St at Deerpath Rd (E3, Const)
37	Main St at Nelson Lake Rd Signalization (E2)
38	Main over Blackberry Ck (Const)
39	Main St over Welch Ck (E1)
40	Montgomery Rd IL 25 to Hill (E2)
41	Orchard Rd - Jericho to N of US 30 (E1/E2)
42	Orchard Rd at US 30 (E2, ROW)
43	Peck Rd at Bricher Rd (E2)
44	Peplow over Trib of Virgil Ditch #3 (E3, ROW, Const)
45	Randall at Hopps Rd (study only)
46	Randall at IL 72 (E1)
47	Randall Rd at I-90 (study only)
48	Randall at Weld US20 Ramp (E2, E3, Const)
49	Randall over Mill Creek (E3, Const)
50	Randall Bridge over Mill Ck Tributary (E2, Const)
51	Randall Rd from Huntley Rd to Big Timber Rd (E3, Const)
52	Randall Rd over Union Pacific RR Maint (Keslinger) (E2)
53	Randall Road, Tyler Ck, UPRR Joint Repair (Const)
54	Randall Rd Transit Infrastructure N of US 20 (E1)
55	Randall Rd Transit Infrastructure S of US 20 (Const)
56	Scott Rd over Welch Ck Maint (E2)
57	Silver Glen at Randall Rd (E2)
58	Silver Glen over Otter Ck Branch (E2, E3, Const)
59	Silver Glen over Virgil Ditch No. 2 (Const)
60	Stage 2 - HSIP - Orchard, Randall, Fabyan, Hughes (E3, Const)
61	Stage 3-HSIP Randall Rd - N County Line to Silver Glen (E3, Const)
62	Stearns Rd at Randall Rd (E2, E3, Const)
63	Stearns Rd over Fox River Maint (E2)
64	Swan Rd over Branch of Big Rock Ck (E2)
65	Union Pacific RR over Bunker Rd (E2)
66	West County Line Rd over Young's Ck (E1)

**DRAFT**

**Legend**

-  Bridges
-  Intersections
-  Transit Infrastructure
-  Township Roads
-  County Roads
-  State Roads
-  US Routes
-  Interstate
-  Roadways
-  TIP Multi-Use Path