





# How to Interpret the Signage Recommendations for the Fox River Trail Signage Program Update

- **Post**
  - Each sign post receives a unique number. The numbering starts at 1 at Mile 0 and increases as the trail progresses south.
- **Jurs**
  - Jurisdiction for the signs
- **△**
  - The type of change recommended for the signs.
  - **RED**- Near Term Move- A sign is either being moved to or from the post.
  - **ORANGE**- Near Term New- A sign is either being added, removed or moved from the post
  - **GREEN**- Long Term- Either the signs are not ready to be installed or the recommendation requires further engineering
- **X, Y**
  - X and Y coordinate for the sign post. Color coding may be used to indicate if the sign post is new, being removed, or should be moved.
- **Location/Note**
  - Word description of the sign post for further clarification.
  - Ex 1- Maple Ave FRT NW SB
    - Interpretation- Intersection of Maple Avenue and the Fox River Trail. Sign post is located at the northwest corner and the signs face southbound users.
  - Ex 2- 353 ft S of existing FRT WS NB
    - Interpretation- Sign post is located 353 feet south of current location and is located on the west side of the trail and the signs face northbound users.
  - Ex 3- FRT - Washington St NB
    - Interpretation- Intersection of the Fox River Trail and Washington Street. Signs face northbound road users.
  - Ex 4- 100 ft NE of FRT -IL St SWB
    - Interpretation- Sign post is located 100 ft NE of the intersection of the Fox River Trail and Illinois Street. Signs face southwest bound road users.
- **Post Type**
  - Type of sign post used to mount signs. Sign posts may include color coding to indicate if the sign post is new, being removed, or should be moved. A "+" is used to indicate a new sign post and a "-" is used to indicate removal of sign post.
- **#**
  - Order in which the signs should be placed on the sign post starting at "a". If there is no letter next to the sign, the sign should be removed.
- **Status**
  - The status or recommendation for the sign
    - E- Existing
    - N- New
    - M- Move
    - R- Remove

- **Type**
  - Type of sign recommended
    - Cautionary
    - Informational
    - Regulatory
- **MUTCD**
  - MUTCD (Manual for Uniform Traffic Control Device) code for the recommended sign
  - If no MUTCD code exists for recommended sign, an appropriate code was created for this plan
- **Color**
  - Color of the text and background of the recommended sign
    - Ex 1- O T on R&W BG
      - Interpretation- Orange Text on Red and White Background
    - Ex 2- W T on G BG
      - White Text on Green Background
    - Color Codes
      - B- Black, Bl-Blue, Bn- Brown, G- Green, O- Orange, R- Red, W- White, Y- Yellow
- **Text**
  - Text included on the sign. If no text, picture on sign is shown in brackets.
- **Arrow**
  - Direction of arrow on sign. Use MUTCD code for more information on arrow direction
    - D L      
    - L & R      
    - U & L       or  Consult MUTCD Code
- **Miles**
  - If sign includes mileage, the amount is included in this column.