

Fox River Trail Signage Program

**Kane/Kendall County
From McHenry County Line to Oswego
Way-finding & Cautionary and Regulatory Sign Program**

**Kane County Division of Transportation
Kane County Council of Mayors
Forest Preserve District of Kane County**

July 2003

Prepared by:



**League of Illinois Bicyclists
2550 Cheshire Drive
Aurora, Illinois 60504**

KNIGHT Infrastructure

**Knight Infrastructure, Inc.
549 W. Randolph Street
Chicago, IL 60056**



Martin P. Mueller
Lic. Exp. 11/30/03



KANE COUNTY COUNCIL OF MAYORS

41W011 Burlington Road
St. Charles, Illinois 60175
(630) 584-1170

CHICAGO AREA TRANSPORTATION STUDY
300 West Adams Street
Chicago, IL 60606

MAYOR JEFFERY D. SCHIELKE, Council Chairman
THOMAS B. RICKERT, Council Director
HEATHER TABBERT, Regional Planning Liaison

Fox River Trail Signage Program Kane/Kendall County From McHenry County Line to Oswego

Introduction

The existence of way-finding and cautionary signage on trails is an important amenity to trail users. Signage increases comfort on trails, assists trail navigation, warns of approaching roadway crossings, and guides users through diverse environments. Its purpose is to direct people and provide information about destinations, directions, and/or distances. When applied on a regional level, way-finding can link communities and provide consistent visual indicators to direct bicyclists to their destinations along the route of their choice.

The following plan recommends a series of wayfinding and cautionary/regulatory signs for the Fox River Trail system. The goals are to provide useful navigational and safety information, while not detracting from the trail experience by “over-signing.”

Two implementation phases are being proposed. The first concentrates on wayfinding and mileage markers. The second phase focuses more on cautionary signage on both the trail and roads that cross it. The plan is divided according to these phases, with all the signage cost estimates in the second section.

The plan includes the name of the implementing agency for each proposed sign. A funding strategy has been developed in coordination with the Kane County Forest Preserve District. **Actual implementation is dependent upon each jurisdiction following through with sign installation.**

Part 1: Wayfinding Program

The attached wayfinding sign spreadsheet and maps detail the specific signs recommended for the Fox River Trail, with their locations. The implementing jurisdiction is in the spreadsheet’s “Agency” field. The maps are ordered north to south, with mileage markers, sign posts, and significant roads shown.

Each separate sign post (or other mounting surface) is given a unique map identifier number from 101 to 270. These are ordered from north to south and shown on both the maps and the spreadsheet (“Map” column). The spreadsheet’s “Location/Notes” field further details the post location. The spreadsheet’s “Post” column indicates whether the post already exists or needs to be added. “Square Tube” posts will be provided (see Part 2 for photos), although alternative posts will be provided upon request.

MAYOR JEFFERY SCHIELKE, Council Chairman, City of Batavia; MAYOR SUSAN KLINKHAMER, Council Vice-Chairman, City of St. Charles; MAYOR SALVATORE T. SPELLA, Village of Algonquin; MAYOR DAVID STOVER, City of Aurora; MAYOR PATRICIA MUELLER, Village of Burlington; PRESIDENT MARK BOETTGER, Village of Carpentersville; PRESIDENT ROGER AHRENS, Village of East Dundee; PRESIDENT JAMES WILLEY, Village of Elburn; MAYOR EDWARD SCHOCK, City of Elgin; MAYOR KEVIN BURNS, City of Geneva; PRESIDENT WILLIAM DAVIDOWSKI, Village of Gilberts; PRESIDENT WILLIAM P. SCHMIDT, Village of Hampshire; PRESIDENT CHARLES SASS, Village of Huntley; PRESIDENT WILLIAM MCLEOD, Village of Hoffman Estates; PRESIDENT GLENN BORK, Village of Lily Lake; PRESIDENT MARK DELANEY, Village of Maple Park; PRESIDENT MARILYN MICHELINI, Village of Montgomery; PRESIDENT MARK RUBY, Village of North Aurora; PRESIDENT CRAIG WEBER, Village of Oswego; PRESIDENT VERNE WESTER, Village of Pingree Grove; PRESIDENT STEPHEN PICKETT, Village of Sleepy Hollow; PRESIDENT JIM HANSEN, Village of South Elgin; PRESIDENT SEAN MICHELS, Village of Sugar Grove; PRESIDENT MICHAEL SAUBER, Village of Virgil; PRESIDENT EILEEN PHIPPS, Village of Wayne; PRESIDENT LARRY KELLER, Village of West Dundee; MAYOR ARTHUR PROCHASKA, City of Yorkville; CHAIRMAN MICHAEL MCCOY, Kane County Board; CARL SCHOEDEL, County Engineer, Kane County Division of Transportation; FRANCIS KLAAS, Director, Kendall County Highway Department; THOMAS B. RICKERT, Council Director; HEATHER TABBERT, Regional Planning Liaison

A sign post may have more than one sign. New signs should be ordered top-to-bottom on the post starting with “A”, then “B”, “C”, and so on from the “Sign” column. However, the “Location/Notes” field will detail those locations where some of the new signs should be put in back of (or perpendicular to) others. The “Dir” field indicates which set of trail users would see the sign – for example, “S-bd” signs are for southbound users, so the sign actually faces north. “Cross trail” in the “Dir” field denotes a sign facing into or out of an intersecting trail.

Below are descriptions of the recommended sign types. The type is specified by “Sign Type” in the spreadsheet, with further details (as necessary) in the “Sign Text” and “Location/Notes” fields.

Fox River Trail Wayfinding Signage Types



Logo – A unique logo has been developed for the entire Fox River Trail, reinforcing the perception of a uniform regional trail system. The logo identifies the Fox River Trail, and it is recommended to accompany most of the signage types below. When the trail exists on both sides of the river, separate versions of the logo will identify the Fox River Trail – East and Fox River Trail – West. The three versions in the wayfinding sign spreadsheet are simply listed as “Logo”, “Logo-E” and “Logo-W”.

Arrows – An arrow sign should be placed at decision points, below a logo sign. In the wayfinding sign spreadsheet, the direction that the arrow should point to is referenced with a number corresponding to clock numbers. For example, “Arrow (12)”, “Arrow (9)”, and “Arrow (3)” are up, left, and right arrows, respectively.

Directional signage – Directional signs should be placed at intersections with significant trails, at trailhead parking, and to point users to key destinations. Information will typically include an arrow (using the same “clock number” convention as above), a destination (usually a town center), and the distance in tenths of a mile. Either one, two, or three destinations are given, depending on the number of choices. Mileage to the next upcoming town on the Fox River Trail itself should be the bottom item on each sign.

At many 3-way trail intersections and trailheads, a directional sign is recommended to face those approaching the Fox River Trail, but across the trail from the intersection. This allows those already on the Fox River Trail to see the sign. Distances to the next town will be given for both directions. Another directional sign along the intersecting trail provides information about that trail.



At other locations, such as some 4-way intersections and trailhead parking spread over a distance, separate North-bound and South-bound directional signs are recommended.

Most directional signs also should have a logo sign on top of it. In some locations, the intersecting trail will have a separate logo, such as the standard Illinois Prairie Path logo.

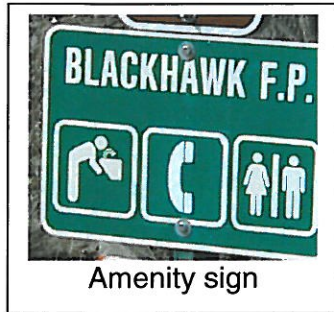
The wayfinding sign spreadsheet includes the number of destinations in the sign type: “Dir-1”, “Dir-2”, and “Dir-3”. Wording is given in “Sign Text”, with arrow directions and
 separating destinations.



Bike Route signs – Many sections, especially on-road segments, already use the standard Bike Route signs to identify the trail. These signs are generally recognized and understood by motorists. In a few locations, additional Bike Route signs are recommended for on-road sections.

The plan does not recommend the removal of existing Bike Route signs, but logo signs are often recommended to supplement them.

Road label signs – The Fox River Trail does not have an overabundance of major road crossings. Some of these crossings already have label signs for the roads, but in a few cases new road label signs are needed.



“Forest Preserve amenity” signs – Blackhawk Forest Preserve has a good sign indicating the amenities available at the site, when they are not visible from the trail intersection. At most trailheads, the trail user can see what is there and a sign is not needed. In other cases, an amenity sign would be helpful.

Trail Rules – Most implementing agencies have signage with some of their trail rules, including hours of operation, “No Motorized Vehicles”, and other rules about allowed and disallowed users and uses. There are several cases where some rules signs (and the posts that hold them) appear random, inconsistent, faded, or

out-of-place. While recommendations to remove specific rules signs are not part of this plan, it is suggested to implementing agencies to review these signs within their jurisdictions.

In 1999, IDOT’s Interagency Bikeways Council adopted some general trail rules:

- All users keep right
- Pass on the left
- Announce intention to pass
- Move off trail when stopped

DuPage County is one agency that has started to use these. These rules will be added at the ends of the Fox River Trail, at a minimum.

Special Signs- There are several signs that do not fit into the categories above. The wayfinding signage spreadsheet details the wording needed for each of these signs.



Grand Illinois Trail logos – The Fox River Trail from McHenry County to the Illinois Prairie Path’s Elgin Branch is part of the Grand Illinois Trail system. The GIT has its own logo used frequently on the 500+ mile loop. The GIT logo is recommended at a few of the places where the Fox River Trail logo sign is used, but place the Fox River Trail logo above it for local trail name priority. This method is used elsewhere on the GIT.

Jurisdictional signage – Implementing agencies were contacted to identify jurisdictional boundaries. A number of these boundaries are already signed in some way. By request of the Kane County Forest Preserve District, signs are recommended at each jurisdictional border. These signs have not been listed in the wayfinding signage spreadsheet. At each jurisdictional boundary, a post with the Fox River Trail logo sign with a smaller rectangular sign directly below stating the jurisdiction should be installed.

Mileage markers – It is recommended to use both pavement markings and signage on a post to mark one mile intervals. Pavement markings should consist of a broad white stripe across the whole trail, with stenciled mileage (“2 mi”) in front of the stripe, on the right side, for each direction.

The Cautionary and Regulatory section of the plan describes the mileage marker post. The marker should be installed on the west side of the trail, with a mile marker visible to both southbound and northbound trail users.

Use the McHenry/Kane County Line as the “0 mile” location, numbering to the south. Since Fox River Trail development (Oswego extension, downtown Aurora routes) is still occurring on the south end, fixing the “0” on

the north end makes sense. The situation is reversed for the Prairie Trail, where their "0" is the same county line, mileage increases as ones goes north, and trail development is occurring on the north end.

From Fabyan Forest Preserve to North Aurora, the Fox River Trail exists on both the west and east sides. Mileage should be counted from the northern intersection (by the windmill trailhead parking), but use the West trail's mileage when the two "connect" again in North Aurora.

Where designated on-road routes are used in trail gaps, include the on-road mileage in the total and include a mileage sign if a mileage mark occurs.

Trail striping – Several implementing agencies have striped sections of the Fox River Trail. No recommendations are being made to consistently stripe the entire trail.

Way-Finding Signage Suggestions--Numbers Correspond With Attached Maps

Map	Sign	Agency	Dir	Sign Type	Post	Location/Notes	Sign Text
101	A	KCFPD	S-bd	Logo	New	W-side of trail, just S of county line	"Carpentersville 3.5 Elgin 9.5 Oswego 38.7"
101	B	KCFPD	S-bd	Dir-3	New		• All users keep right • Pass on the left • Announce intention to pass • Move off trail when stopped
101	C	KCFPD	S-bd	Trail Rules	New		
101	D	KCFPD	S-bd	GIT logo	New	W-side of trail, just S of county line	
102	A	KCFPD	N-bd	Logo	New?	Bolz/Williams, where trail restarts from road	
103	A	KCFPD	S-bd	Logo	New?	S of Bolz/Williams, where trail restarts from road	
104	A	KCFPD	N-bd	Logo	New	Trailhead at Fox River Shores FP, just N of intersection with road	
104	B	KCFPD	N-bd	Dir - 1	New		"(Arrow-12)Algonquin 2.2"
105	A	KCFPD	S-bd	Logo	New	Trailhead at Fox River Shores FP, just S of intersection with road	
105	B	KCFPD	S-bd	Dir-2	New		"(Arrow-12)Carpentersville 1.3 (Arrow-12)Elgin 7.3"
106	A	KCFPD	N-bd	Logo	New	Just N of Main St., Carpentersville	
106	B	KCFPD	N-bd	Dir - 1	New		"(Arrow-12)Algonquin 3.5"
107	A	KCFPD	S-bd	Road Label	Existing	N-side of Main St. intersection, C'ville	"Carpentersville - Main St."
108	A	KCFPD	N-bd	Road Label	Existing	S-side of Main St. intersection, C'ville	"Carpentersville - Main St."
109	A	KCFPD	S-bd	Logo	New	Just S of Main St., Carpentersville	
109	B	KCFPD	S-bd	Dir - 2	New		"(Arrow-12)Dundee 1.0 (Arrow-12)Elgin 6.0"
110	A	KCFPD	N-bd	Logo	Existing	Dundee @ IL72. Use back of existing S-bd Stop and rules pole	
111	A	KCFPD	N-bd	Logo	Existing	S-side of IL72 intersection, Dundee. Use back of existing Stop and rules pole	
111	B	KCFPD	N-bd	Road Label	Existing		"Dundee - Main St./IL72"
112	A	KCFPD	Cross trail	Logo	New	Dundee @ new trail bridge to W. Dundee. E-side of F.R.T. at 3-way intersection, sign facing east	
112	B	KCFPD	Cross trail	Dir - 2	New		"(Arrow-9)Dundee 0.9 (Arrow-3)Elgin 4.1"
113	A	KCFPD	Cross trail	Dir-1	New	Dundee @ trail to new bike bridge to W. Dundee. Just NW of 3-way intersection, sign facing east	"(Arrow-12)West Dundee Trail"
114	A	KCFPD	Cross trail	Logo	New	Elgin @ I-90 underpass trail. Just E of F.R.T. at 3-way intersection, facing east	
114	B	KCFPD	Cross trail	Dir - 2	New		"(Arrow-9)Dundee 2.4 (Arrow-3)Elgin 2.6"
115	A	KCFPD	Cross trail	Dir - 1	New	Elgin @ I-90 underpass trail. Just NW of 3-way intersection, facing west	"WHAT TO PUT HERE??"
116	A	ElginPR	Cross trail	Logo	New?	Elgin @ trail to Trout Park, SW corner of 3-way intersection, sign facing west	
116	B	ElginPR	Cross trail	Dir-2	New?		"(Arrow-9)Dundee 2.6 (Arrow-3)Elgin 2.4"
117	A	ElginPR	N-bd	Logo	Existing	Under Bike Route sign where N-bd trail restarts, N-end of Elgin's Slade water treatment facility	
118	A	ElginPR	N-bd	Logo	Existing	At the gate at the S-end of Elgin's Slade water treatment facility; by the parking	
118	B	ElginPR	N-bd	Dir-2	Existing		"(Arrow-12)Dundee 3.8 (Arrow-12)Algonquin 8.3"
119	A	ElginPR	S-bd	Logo	Existing	Slade Ave. in Elgin, where S-bd trail re-starts from road	
120	A	ElginPR	N-bd	Logo	Existing	Grove/Cherry in Elgin, under bicycle sign where N-bd trail re-starts from road	
121	A	ElginPR	S-bd	Logo	Existing	Under No Parking sign on S-bd Grove in Elgin, just S of where S-bd trail transitions onto Grove	
121	B	ElginPR	S-bd	Arrow (12)	Existing		
122	A	ElginPR	N-bd	Logo	Existing	On Grove in Elgin, on telephone pole at first N-bd bike lane sign	
123	A	ElginPR	S-bd	Logo	Existing	SW corner of Kimball/Grove intersection, under S-bd Bike Route sign	
124	A	ElginPR	S-bd	Logo	Existing	S-bd at Highland off-ramp, strap to light pole just past the "Y" intersection	

124	B	ElginPR	S-bd	Arrow (1)	Existing		
125	A	ElginPR	S-bd	Logo	Existing	Where S-bd trail leaves parking lot by Riverside/Prairie, at Bike Route sign post	
126	A	ElginPR	N-bd	Logo	Existing	Strap to light post just N of where N-bd trail starts following parking lot (Riverside/Prairie); under Do Not Enter sign	
127	A	ElginPR	N-bd	Logo	New	N-side of 3-way trail intersection just N of Elgin riverboat, by light post and bushes	
127	B	ElginPR	N-bd	Arrow (11)	New		
127	C	ElginPR	S-bd	Logo	New	Back side of 127A, 127B signs	
127	D	ElginPR	S-bd	Arrow (1)	New		
128	A	ElginPR	S-bd	Logo	Existing	S-bd mileage distance sign, S of National in Elgin	
128	B	ElginPR	S-bd	GIT logo	Existing		
128	C	ElginPR	N-bd	Logo	Existing	back side of 128A, 128B signs	
128	D	ElginPR	N-bd	GIT logo	Existing		
129	A	KCFPD	Cross trail	Logo	New	SE point inside triangle formed at IPP-Elgin intersection, facing oncoming IPP users	
129	B	KCFPD	Cross trail	Dir-2	New		"(Arrow-2)Elgin 2.0 (Arrow-10)South Elgin 2.0"
130	A	KCFPD	S-bd	Logo	New	NE point inside triangle formed at IPP-Elgin intersection, facing S-bd FRT users	
130	B	KCFPD	S-bd	Dir-3	New		"(Arrow-11)IPP Elgin Br./GIT - Wheaton (Arrow-2)South Elgin 2.0 (Arrow-2)St. Charles 8.3"
131	A	KCFPD	N-bd	Logo	New	W point inside triangle formed at IPP-Elgin intersection, facing N-bd FRT users	
131	B	KCFPD	N-bd	Dir-2	New		"(Arrow-2)IL Prairie Path/GIT - Wheaton (Arrow-10)Elgin 2.0"
132	A	KCFPD	S-bd	Logo	Existing	Strap to State/River roadsign post in S. Elgin	
132	B	KCFPD	S-bd	Arrow (9)	Existing		
132	C	KCFPD	N-bd	Logo	Existing		
132	D	KCFPD	N-bd	Arrow (3)	Existing		
133	A	KCFPD	S-bd	Logo	Existing	S. Elgin @ State/Water; back of existing stop sign (has arrow already)	
134	A	KCFPD	N-bd	Logo	New	S. Elgin @ State/Water; SE corner on slope, where trail bends	
134	B	KCFPD	N-bd	Logo	New		
135	A	KCFPD	S-bd	Logo	Existing	SEBA park trail entrance on existing Rules signs post	
136	A	KCFPD	Cross trail	Logo	New	At S. Elgin parking by softball field, restroom, across trail, sign facing west	
136	B	KCFPD	Cross trail	Logo	New		"(Arrow-9)Elgin 4.2 (Arrow-3)St. Charles 6.1"
137	A	KCFPD	Cross trail	Logo	Existing	Blackhawk FP trail entrance post, sign facing E. Move rules signs to other side, facing W.	"(Arrow-12)Randall & Silver Glen Trails"
138	A	KCFPD	Cross trail	Logo	New	3-way intersection with Blackhawk FP trail; E-side of trail (facing W)	
138	B	KCFPD	Cross trail	Logo	New		"(Arrow-9)South Elgin 1.7 (Arrow-3)St. Charles 4.6"
139	A	KCFPD	Cross trail	Logo	New	Connection trail to Tekawitha FP parking (by bathroom), just before FRT, facing W	
139	B	KCFPD	Cross trail	Logo	New		"(Arrow-9)South Elgin 2.3 (Arrow-3)St. Charles 4.0"
140	A	KCFPD	N-bd	Logo	Existing	Wooden post entering trail N-bd at Villa Marie	
140		KCFPD				Wooden S-bd sign post has fallen on ground on W-side of trail there - please put back up	
141	A	KCFPD	S-bd	Logo	New	Just S of Villa Marie, W-side of sidepath trail	
142	A	KCFPD	N-bd	Logo	Existing	Just N of Fox River Dr beside trail; use back side of S-bd Weber's school sign	
143	A	KCFPD	S-bd	Logo	Existing	Replace bike logo on S-bd wooden post just before Fox River Dr.	
144	A	KCFPD	N-bd	Bike Route	New	Weber on-road section, somewhere that new sign post won't disturb yards (near shrubs) - E. side	
145	A	KCFPD	S-bd	Bike Route	New	Weber on-road section, somewhere that new sign post won't disturb yards (near shrubs) - W. side	

146	A	KCFPD	S-bd	Logo	New	N-side of 3-way intersection between Fox River Bluff FP driveway and N-end of sidepath going south	
146	B	KCFPD	S-bd	Logo	New		
146	C	KCFPD	N-bd	Logo	New		
146	D	KCFPD	N-bd	Logo	New		
147	A	KCFPD	S-bd	Logo	New	W-side of Weber, just before S-bd on-road section ends	
147	B	KCFPD	S-bd	Logo	New		
148	A	KCFPD	N-bd	Logo	Existing	Telephone pole on E-side of Weber, where Fox River Bluff FP driveway intersects Weber - sign faces W	
148	B	KCFPD	N-bd	Logo	Existing		
149	A	KCFPD	N-bd	Logo	Existing	Back of S-bd Weber stop sign at Pinelands	
150	A	KCFPD	S-bd	Logo	Existing	Back of N-bd FRT stop sign at Pinelands	
151	A	KCFPD	S-bd	Logo	Existing	Trail median post, just N of Rockwell	
151	B	KCFPD	N-bd	Logo	Existing	(Replace one N-bd sign with logo)	
152	A	KCFPD	N-bd	Logo	Existing	Wooden post just S of Grove/Sunset, on trail	
153	A	KCFPD	S-bd	Logo	Existing	Private property notice sign, S-end of Grove/Sunset	
154	A	StCPD	N-bd	Logo	Existing	Bottom of Norris Woods hill, between N-bd Bike Route and arrow signs	
155	A	StCPD	S-bd	Logo	Existing	Bottom of Norris Woods hill, between S-bd Bike Route and arrow signs	
156	A	StCPD	N-bd	Logo	Existing	Near Norris Woods parking, at Walk Bikes sign	
156	B	StCPD	N-bd	Dir-1	Existing		"(Arrow-12)South Elgin 5.2"
156	C	StCPD	S-bd	Logo	Existing	Back side of 156A and 156B	
156	D	StCPD	S-bd	Dir-1	Existing		"(Arrow-12)St. Charles 1.1"
157	A	StCPD	N-bd	Logo	Existing	Between Bike Route and arrow signs where N-bd trail leaves road	
158	A	StChas	S-bd	Logo	Existing	Between Bike Route and arrow signs where S-bd trail enters road	
159	A	StChas	N-bd		Existing	Move existing 3rd Ave. "Bike Route" sign N of North St to telephone pole just S of existing location	
160	A	StChas	Cross road	Special	Existing	N-side of North St., W of 3rd on way to Pottawatomie Park; under No Parking sign	"(Arrow-12)Pottawatomie Park"
161	A	StChas	S-bd	Logo	Existing	Between S-bd Bike Route and arrow signs on NW corner of 3rd/State in St. Charles	
162	A	StChas	N-bd	Logo	Existing	Between N-bd Bike Route and arrow signs on SW corner of 3rd/State in St. Charles	
163	A	StChas	Cross trail	Logo	Existing	Move Bike Route sign to telephone pole closer to SE corner of 1st/State in St. Charles	
163	B	StChas	Cross trail	Dir-2	Existing		"(Arrow-9)South Elgin 6.1 (Arrow-12)Geneva 2.4"
164	A	StChas	N-bd	Logo	Existing	N-bd post, SE corner of 1st/State in St. Charles - remove the two arrows	
164	B	StChas	N-bd	Dir-2	Existing		"(Arrow-12)to Bike Bridge (Arrow-3)South Elgin 6.1"
165	A	StChas	S-bd	Logo	Existing	Remove arrow signs on SW post of 1st/State in St. Charles	
165	B	StChas	S-bd	Dir-2	Existing		"(Arrow-3)to Bike Bridge (Arrow-9)Geneva 2.4"
166	A	StChas	N-bd	Logo	Existing	N-bd Snow Route sign, just N of IL64	
167	A	StChas	S-bd	Logo	Existing	S-bd Bike Route and No Parking signs, just S of IL64	
167	B	StChas	S-bd	Dir-1	Existing		"(Arrow-12)Geneva 2.3"
168	A	StChas	N-bd	Logo	Existing	Strap to stoplight pole at NW corner of Illinois/1st in St. Charles, sign faces S	
168	B	StChas	N-bd	Arrow (12)	Existing		
169	A	StCPD	S-bd	Logo	Existing	Attach to first telephone pole S of Illinois St., sign faces N	
169	B	StCPD	S-bd	Arrow (12)	Existing		
169		StCPD				Remove Bike Route sign just S of Illinois St.	
170	A	StCPD	N-bd	Logo	Existing	Back of S-bd bike crossing sign just N of bike bridge between Prairie and Illinois, St. Charles	
171	A	StCPD	S-bd	Logo	Existing	Wooden post just S of bike bridge, between Prairie and Illinois, St. Charles	
172	A	GenPD	Cross trail	IPP logo	New	IPP Geneva Spur intersection, SE corner, before kiosk, sign facing W	
172	B	GenPD	Cross trail	Dir-1	New		"(Arrow-12)West Chicago"
173	A	GenPD	Cross trail	Logo	New	W-side of IPP Geneva Spur intersection, sign facing E	

173	B	GenPD	Cross trail	Dir-1	New		"(Arrow-3)St. Charles 1.6 (Arrow-9)Geneva 0.6"
174	A	GenPD	Cross trail	Logo	Existing	Geneva Bennett Park, 1N501 pole, sign facing E	
174	B	GenPD	Cross trail	Dir-2	Existing		"(Arrow-3)St. Charles 1.9 (Arrow-9)Batavia 3.0"
175	A	GenPD	N-bd	Logo	Existing	Wooden post, S-end of Bennett Park where N-bd trail joins sidewalk	
175	B	GenPD	N-bd	Arrow (10)	Existing		
175	C	GenPD	S-bd	Logo	Existing		
175	D	GenPD	S-bd	Arrow (2)	Existing		
176	A	GenPD	S-bd	Logo	Existing	Wooden post where S-bd sidewalk turns W to trail, just N of IL38	
177	A	GenPD	N-bd	Logo	Existing	Wooden post where N-bd trail turns N into sidewalk, just N of IL38	
178	A	GenPD	Cross trail	Logo	Existing	Stop sign pole on spur trail at FRT, under IL38 bridge	
178	B	GenPD	Cross trail	Dir-2	Existing		"(Arrow-3)St. Charles 2.2 (Arrow-9)Batavia 2.7"
179	A	GenPD	N-bd	Logo	New	Just N of RR abutments, S-end of Geneva's Island Park, E-side of trail	
179	B	GenPD	N-bd	Dir-1	New		"(Arrow-12)Geneva 0.4"
180	A	GenPD	S-bd	Logo	New	Near 1N001 pole but closer to trail, under Geneva UP railroad tracks	
180	B	GenPD	S-bd	Dir-1	New		"(Arrow-12)Batavia 2.3"
181	A	KCFPD	S-bd	Logo	New	Just S of wooden bridge before river loop intersection, S of Geneva treatment plant - make sign high enough to be seen over bridge	
181	B	KCFPD	S-bd	Arrow (10)	New		
182	A	KCFPD	N-bd	Logo	New	Just N of bridge, must S of S-most intersection with Fabyan's river loop trail	
182	B	KCFPD	N-bd	Arrow (12)	New		
183	A	KCFPD	S-bd	Logo-W	New	W of NW corner of FRT-E/FRT-W intersection, Fabyan FP East	
183	B	KCFPD	S-bd	Dir-1	New		"(Arrow-12)Batavia 1.8"
183		KCFPD				Move back existing fisherman sign post	
184	A	KCFPD	N-bd	Logo	Existing	NW corner of FRT-E/FRT-W intersection, Fabyan FP East. Below rules signs facing S. Move fire sign to below stop sign	
184	B	KCFPD	N-bd	Dir-1	Existing		"(Arrow-12)Geneva 1.3"
185	A	KCFPD	S-bd	Logo-E	Existing	Just S of FRT-E/FRT-W intersection, Fabyan FP East	
185	B	KCFPD	S-bd	Dir-1	Existing		"(Arrow-12)Batavia 1.4"
186	A	KCFPD	Cross trail	Logo-E	Existing	Stop sign post, Fabyan East trail at FRT-E. Replace stop with yield.	
186	B	KCFPD	Cross trail	Dir-2	Existing		"(Arrow-3)Geneva 1.6 (Arrow-9)Batavia 1.1"
186	C	KCFPD	Cross trail	Dir-1	Existing	Back side of 186A and 186B	"(Arrow-12)To Kirk Rd Trail"
188	A	KCFPD	Cross trail	Logo-E	New	Batavia boat house trailhead, on other side of trail from bike rack	
188	B	KCFPD	Cross trail	Dir-2	New		"(Arrow-9)Geneva 2.1 (Arrow-3)Batavia 0.6"
189	A	BatPD	N-bd	Logo-E	Existing	Wooden post where N-bd trail leaves River Street sidewalk, near kiosk	
189	B	BatPD	S-bd	Logo-E	Existing		
190	A	BatPD	S-bd	Logo-E	Existing	By FRT-E's Batavia stairs, where S-bd trail turns W. Clamp of strap to black fence, below handrail just W of turn, S-side of sidewalk, facing N.	
190	B	BatPD	S-bd	Arrow (3)	Existing		
191	A	Batavia	S-bd	Logo-E	Existing	Batavia, by FRT-E stairs. Strap to fence at top of stairs, sign facing S	
191	B	Batavia	S-bd	Dir-1	Existing		"(Arrow-7)North Aurora 3.5"
192	A	Batavia	N-bd	Logo-E	Existing	By FRT-E's Batavia stairs, on N-bd fence at left, facing W - below the back of "Bikes Dismount" sign.	
192	B	Batavia	N-bd	Dir-1	Existing	Special arrow: left turn ahead (not immediate)	"(Arrow-9 ahead)Geneva 2.7"
193	A	BatPD	Cross trail	Dir-1	Existing	Top bar of new Batavia bike bridge across river, facing E	"(Arrow-12)To Fox River Trail West"

194	A	Batavia	N-bd	Logo-E	Existing	Back of S-bd River St. stop sign, at Spring in Batavia	
195		BatPD				Remove fallen (and incorrect) N-bd decision point sign at parking by Al's Café/Rachiellies	
196	A	BatPD	S-bd	Logo-E	New	Just S of Batavia skate park parking	
196	B	BatPD	S-bd	Dir-1	New		"(Arrow-12)North Aurora 3.1"
197	A	BatPD	N-bd	Logo-E	New	N of Batavia Little League parking, next to kiosk	
197	B	BatPD	N-bd	Dir-1	New		"(Arrow-12)Batavia 0.4"
198	A	KCFPD	S-bd	Logo-E	New	Between Y intersection branches, just N of Funway	
198	B	KCFPD	S-bd	Arrow (2)	New		
199	A	KCFPD	N-bd	Logo-E	New	Between Y intersection branches, just S of Funway	
199	B	KCFPD	N-bd	Arrow (10)	New		
200	A	KCFPD	Cross trail	Logo-E	New	IPP Batavia Spur intersection, by telephone pole on W-side of intersection	
200	B	KCFPD	Cross trail	Dir-2	New		"(Arrow-10)North Aurora 2.3 (Arrow-3)Batavia 1.2"
201	A	KCFPD	Cross trail	IPP logo	New	IPP Batavia Spur intersection, up IPP somewhat, S-side of trail, sign facing E-bd users	
201	B	KCFPD	Cross trail	Dir-2	New		"(Arrow-12)Warrenville (Arrow-12)Wheaton"
202	A	FVPD	N-bd	Logo-E	New	N-end of archery parking lot	
203	A	FVPD	N-bd	Logo-E	Existing	S-end of archery range, where S-bd trail restarts; reorder wooden post N-bd to Stop, Street Crossing, logo, arrow	
204	A	FVPD	S-bd	Logo-E	Existing	S-end of archery range, where S-bd trail restarts; replace one of wooden post signs (Bicycle??) with logo	
205	A	FVPD	N-bd	Logo-E	New	Between Y intersection branches, Red Oak FP, at N-bd trail spur to Devil's Cave	
205	B	FVPD	N-bd	Arrow (2)	New		
206	A	FVPD	S-bd	Special	Existing	Wooden post at S-bd end of FRT-E, State St. in N. Aurora. Get rid of stop, Caution Street Crossing signs. Replace with 206A, 206B	"Fox River Trail East ends"
206	B	FVPD	S-bd	Special	Existing		"(Arrow-3)To Fox River Trail West"
207	A	FVPD	N-bd	Logo-E	New	Just S of North Aurora's State St sidewalk, W of post at FRT-E start, sign facing W	
207	B	FVPD	N-bd	Dir-2	New		"(Arrow-9)To IL Prairie Path - Wheaton (Arrow-9)Batavia 3.5"
210	A	KCFPD	S-bd	Logo-W	New	Fabyan FP West, where N-bd FRT-W bends E by Chinese Garden	
210	B	KCFPD	S-bd	Arrow (9)	New		
210	C	KCFPD	N-bd	Logo-W	New	(use one post for the two directions - facing S and E)	
210	D	KCFPD	N-bd	Arrow (3)	New		
211	A	KCFPD	N-bd	Logo-W	Existing	Fabyan FP West, at N-bd No Bikes on Bridge sign by Chinese Garden	
211	B	KCFPD	N-bd	Arrow (12)	Existing		
212	A	KCFPD	S-bd	Logo-W	New	Fabyan FP West entrance, just S of big FRT welcome sign	
212	B	KCFPD	S-bd	Arrow (10)	New		
212	C	KCFPD	N-bd	Logo-W	New		
212	D	KCFPD	N-bd	Arrow (2)	New		
213	A	KCFPD	Cross trail	Logo-W	New	3-way intersection with West Fabyan trail, E-side of FRT, sign facing west	
213	B	KCFPD	Cross trail	Dir-2	New		"(Arrow-9)Geneva 2.1 (Arrow-3)Batavia 1.0"
214	A	KCFPD	Cross trail	Dir-1	New	3-way intersection with West Fabyan trail, inside triangle, sign facing east	"West Fabyan Pkwy Trail"
215	A	BatPD	S-bd	Logo-W	Existing	Under S-bd Bike Route sign at Depot Museum, Batavia	
216	A	BatPD	N-bd	Logo-W	Existing	Kiosk at Depot Museum, Batavia. Use vertical wood pole on kiosk, sign facing S	
217	A	Batavia	S-bd	Logo-W	New	SE corner of intersection of FRT-W (Island St. sidewalk) and trail to FRT-E, by City Hall in Batavia	
217	B	Batavia	S-bd	Dir-2	New		"(Arrow-12)To Fox River Trail East (Arrow-3)North Aurora 3.5"
217	C	Batavia	N-bd	Logo-W	New		

217	D	Batavia	N-bd	Dir-2	New		"(Arrow-3)To Fox River Trail East (Arrow-9)Geneva 3.1"
217	E	Batavia	Cross trail	Logo-W	New		
217	F	Batavia	Cross trail	Dir-2	New		"(Arrow-12)Geneva 3.1 (Arrow-9)North Aurora 3.5"
218	A	Batavia				Remove little Bike Route and arrow signs N-bd at SE corner of Island/Houston (Batavia), at stop sign	
219	A	Batavia	N-bd	Logo-W	Existing	N-bd 1st Bike Route sign N of Wilson	
220	A	Batavia				Remove little Bike Route and arrow signs S-bd just S of Wilson. Also, replace longitudinal grates N-bd by old police station on Shumway	
221	A	Batavia	S-bd	Bike Route	Existing	Strap to 1st light post S-bd, just S of retail exit onto Shumway by old Swanson Hardware	
221	B	Batavia	S-bd	Arrow (12)	Existing		
222	A	Batavia		Arrow (3 - 9)	Existing	Bike Route sign across from Westbank Health Club in Batavia. Rotate sign and add bidirectional arrows	
223	A	Batavia	N-bd	Bike Route	New	N-bd on Shumway, just N of Flinn	
223	B	Batavia	N-bd	Logo-W	New		
224	A	Batavia	S-bd	Logo-W	Existing	Strapped below Flinn/Shumway street sign	
224	B	Batavia	S-bd	Arrow (3)	Existing		
225	A	Batavia	S-bd	Logo-W	Existing	Wooden post on trail at Batavia water treatment facility garage	
225	B	Batavia	S-bd	Arrow (11)	Existing		
225	C	Batavia	N-bd	Logo-W	Existing		
225	D	Batavia	N-bd	Arrow (9)	Existing		
226	A	Batavia	N-bd	Logo-W	New	N-bd trail splits off to the right from Pamarco Road, Batavia. Between branches of Y-intersection	
226	B	Batavia	N-bd	Arrow (3)	New		
227	A	Batavia	S-bd	Logo-W	Existing	Batavia quarry kiosk, vertical wooden pole, sign facing N	
228	A	KCFPD	Cross trail	FP amenity	?	Staircase at Les Arends FP, by bathroom	"Les Arends F.P. (water,bathroom,phone? Symbols)"
229	A	KCFPD	N-bd	Logo-W	New	4-way trail intersection, S-end of Les Arends FP	
229	B	KCFPD	N-bd	Arrow (12)	New		
229	C	KCFPD	S-bd	Logo-W	New		
229	D	KCFPD	S-bd	Arrow (12)	New		
230	A	FVPD	S-bd	Logo-W	New	North Aurora, E-side of 3-way intersection with spur trail to N sidewalk on State St.	
230	B	FVPD	S-bd	Dir-3	New		"(Arrow-3)Downtown N. Aurora (Arrow-3)To Fox River Tr East, Batavia (Arrow-12)Aurora 3.5"
230	C	FVPD	N-bd	Logo-W	New		
230	D	FVPD	N-bd	Dir-2	New		(Arrow-9)To Fox River Tr East, Batavia (Arrow-12)Batavia 3.4
230	E	FVPD	Cross trail	Logo-W	New		
230	F	FVPD	Cross trail	Dir-2	New		"(Arrow-9)Batavia 3.4 (Arrow-3)Aurora 3.5"
231	A	FVPD	Cross trail	Logo-E	Existing	North Aurora, where S-bd spur trail approaches State Street's N sidewalk. Move closer to road and remove FRT W/E signs	
231	B	FVPD	Cross trail	Arrow (9)	Existing		
232		FVPD				Remove FRT E and W directionals on wooden post N-bd approaching S sidewalk of State St., N. Aurora	
233	A	FVPD	S-bd	Logo	New	North Aurora, E-side of 3-way intersection with spur trail to State St trailhead parking	
233	B	FVPD	S-bd	Dir-3	New		"(Arrow-9)To Fox River Tr East, Batavia (Arrow-9)Batavia 3.5 (Arrow-3)Aurora 3.4"
233	C	FVPD	N-bd	Logo	New		

233	D	FVPD	N-bd	Dir-3	New		"(Arrow-9)Downtown N. Aurora (Arrow-12)To Fox River Tr East, Batavia (Arrow-12)Batavia 3.5"
234	A	FVPD	S-bd	Logo	New	New wooden post, just S of rocks, W side of FRT-W at Illinois St., Aurora.	
234	B	FVPD	S-bd	Dir-3	New		"(Arrow-9)To Fox River Tr East, Aurora (Arrow-9)To Illinois Prairie Path, Wheaton(Arrow-12)Downtown Aurora 0.8"
234	C	FVPD	N-bd	Logo	New		
234	D	FVPD	N-bd	Dir-2	New		"(Arrow-3)To IL Prairie Path, Wheaton (Arrow-12)North Aurora 2.6"
234	E	FVPD	Cross trail	Logo	New		
234	F	FVPD	Cross trail	Dir-2	New		"(Arrow-3)North Aurora 2.6 (Arrow-9)Downtown Aurora 0.8"
235	A	FVPD	S-bd	Logo	New	New wooden post, just E of bridge, N of N sidewalk and W of paving at east Illinois St crossing in Aurora. Make signs high enough to be seen over bridge railing	
235	B	FVPD	S-bd	Dir-2	New		"(Arrow-3)To Fox River Tr West, N. Aurora (Arrow-12)Downtown Aurora"
235	C	FVPD	N-bd	Logo	New		
235	D	FVPD	N-bd	Dir-2	New		"(Arrow-12)IL Prairie Path - Wheaton (Arrow-9)To Fox River Tr West, North Aurora"
235	E	FVPD	E-bd	Logo	New		
235	F	FVPD	E-bd	Dir-2	New		"(Arrow-9)IL Prairie Path - Wheaton (Arrow-3)Fox River Tr East, downtown Aurora"
236	A	FVPD	S-bd	Logo	New	S-bd Y-intersection at N-end of River St. Aurora, between branches of Y	
236	B	FVPD	S-bd	Arrow (11)	New		
237	A	FVPD	S-bd	Logo	New	NW corner of intersection w/ access trail by West Park, Aurora	
237	B	FVPD	S-bd	Arrow (11)	New		
237	C	FVPD	N-bd	Logo	New	on back of 237A, 237B	
237	D	FVPD	N-bd	Arrow (1)	New		
238	A	FVPD	S-bd	Logo	Existing	Strap to light post just S of 2 trail circles near West Park, Aurora. Sign facing N.	
238	B	FVPD	N-bd	Logo	Existing	Same as 238B, but sign facing S	
238	C	FVPD	N-bd	Arrow (12)	Existing	Same as 238B, but sign facing S	
239	A	FVPD	N-bd	Logo	Existing	Strap to square light post on NW corner of 3-way intersection with spur trail just N of casino parking and NY Street	
239	B	FVPD	N-bd	Arrow (12)	Existing		
240	A	FVPD	S-bd	Logo	New	Just S of existing wooden post at S-bd beginning of sidewalk by casino, approaching NY St.	
240	B	FVPD	S-bd	Special	New		"Follow Bike Route signs 1.8 miles to Fox River Trail"
241	A	FVPD	N-bd	Logo	Existing	Wooden posts at NW corner of parking lot, IL25 N of New York Street	
241	B	FVPD	S-bd	Logo	Existing		
241	C	FVPD	S-bd	Arrow (3?)	Existing		
242	A	FVPD	S-bd	Logo	Existing	Below stop sign of wooden post, S-bd FRT-E at IL25	
242	B	FVPD	S-bd	Special	Existing		"Follow Bike Route signs 1.5 miles to Fox River Trail"
243	A	FVPD	N-bd	Logo	New	Below Bike Route and arrow signs for N-bd, just N of New York St at IL25 in Aurora	
244	A	Aurora	S-bd	Special	Existing	E-bd Washington at LaSalle in Aurora. By S-bd directional to Gilman Trail	"To Fox River Trail - South"
245	A	Aurora	S-bd	Logo	Existing	S-bd LaSalle St at Gilman Trail - Gilman directional signage	

245	B	Aurora	S-bd	Arrow (3)	Existing		
246	A	FVPD	N-bd	Dir-2	New	N-side of 3-way intersection of FRT and Gilman Trails, sign facing S	"(Arrow-3 and 9)Gilman Trail (Arrow-3)To Fox River Trail"
246	B	FVPD	S-bd	Dir-2	New	Same as 246A, but sign facing E	"(Arrow-12)Gilman Trail (Arrow-9)Fox River Trail"
247	A	FVPD	N-bd	Logo	New	W-side of trail between Gilman Trail and Gilman trailhead access road, facing S on new wooden post	
247	B	FVPD	N-bd	Special	New		"Follow Bike Route signs 1.8 miles to Fox River Trail West or 1.5 miles to Fox River Trail East"
247	C	FVPD	S-bd	Logo	New	Same as 247A and B, but facing N	
247	D	FVPD	S-bd	Arrow (3)	New		
248	A	FVPD	N-bd	Logo	Existing	On N-bd trail between 1-way Gilman trailhead access roads	
249	A	FVPD	S-bd	Logo	Existing	Wooden post, right side as S-bd trail restarts out of Gilman trailhead road. It's full - replace a sign	
249	B	FVPD	S-bd	Arrow (11?)	Existing		
250	A	FVPD	N-bd	Logo	Existing	Post on right side where N-bd trail transitions onto Gilman trailhead access road	
250	B	FVPD	N-bd	Arrow (11)	Existing		
252	A	FVPD	Cross trail	Logo	New	Ashland trailhead, E-side of 3-way trail intersection	
252	B	FVPD	Cross trail	Dir-2	New		"(Arrow-9)Downtown Aurora 2.0 (Arrow-3)Montgomery 0.7"
253	A	FVPD	Cross trail	Logo	Existing	Marsch Rd (dam) trailhead, wooden post right in front of trail	
253	B	FVPD	Cross trail	Dir-2	Existing		(Arrow-3) Downtown Aurora 2.3 (Arrow-9)Montgomery 0.4
254	A	FVPD	Cross trail	Logo	New	Trailhead parking just N of Mill St, Montgomery, W-side of trail	
254	B	FVPD	Cross trail	Dir-2	New		(Arrow-3)Aurora 2.6 (Arrow-9)Oswego 3.7
255	A	FVPD	N-bd	Logo	Existing	Mill St. Montgomery NW corner, strap to light pole. Also, remove "walk bike across bridge" under S-bd stop sign, to avoid confusion on a west-side trail	
255	B	FVPD	N-bd	Arrow (11)	Existing		
256	A	FVPD	S-bd	Logo	Existing	Mill St. Montgomery SW corner, strap to light pole, sign facing N	
257	A	OswPD	N-bd	Logo	New	Just N of cement pier at US30	
257	B	OswPD	N-bd	Dir-1	New		(Arrow-12)Montgomery 0.7
258	A	OswPD	Cross trail	Logo	Existing	Strap on fence under US30 bridge, facing trail coming from under US30	
258	B	OswPD	Cross trail	Dir-2	Existing		(Arrow-9)Montgomery 0.7 (Arrow-3)Oswego 2.9
259	A	OswPD	S-bd	Logo	New	Just S of cement pier at US30	
259	B	OswPD	S-bd	Dir-1	New		(Arrow-12)Oswego 2.9
260	A	OswPD	Cross trail	Logo	Existing	Boulder Hill Pass signage	
261	A	OswPD	Cross trail	Logo	Existing	Post on Waubensee Creek Trail approaching FRT, under yield	
261	B	OswPD	Cross trail	Dir-2	Existing		(Arrow-3)Montgomery 2.1 (Arrow-9)Oswego 1.5
262	A	OswPD	N-bd	Logo	Existing	2nd St in Oswego, N-bd post where trail restarts	
263	A	OswPD	S-bd	Logo	Existing	2nd St in Oswego, under S-bd Bike Route sign on S-side of road	
264	A	OswPD	N-bd	Logo	Existing	2nd and Adams, below N-bd road curve sign	
264	B	OswPD	N-bd	Arrow (2)	Existing		
265	A	OswPD	S-bd	Logo	Existing	Adams St, below S-bd "private road no outlet" sign	
265	B	OswPD	S-bd	Arrow (1)	Existing		
266	A	OswPD	S-bd	Logo	Existing	Adams St. telephone pole, just N of greenhouse between Fox River Trail and arrow signs	
266	B	OswPD	N-bd	Logo	Existing		
267	A	OswPD	S-bd	Logo	Existing	Between FRT Bike Route and arrow signs on S-bd Adams in Oswego, just N of where trail restarts	
268	A	OswPD	S-bd	Logo	Existing	Wooden post, just W of where S-bd trail restarts	

269	A	OswPD	N-bd	Logo	Existing	Between N-bd FRT Bike Route and arrow signs, on bridge where N-bd trail enters Adams	
270	A	OswPD	S-bd	Logo	New	Washington St in Oswego, at trail end	
270	B	OswPD	S-bd	Special	New		"Fox River Trail ends"
270	C	OswPD	N-bd	Logo	New		
270	D	OswPD	N-bd	Dir-3	New		Montgomery 3.6 Geneva 16.7 Algonquin 38.7
				Trail Rules	New		<ul style="list-style-type: none"> · All users keep right · Pass on the left · Announce intention to pass · Move off trail when stopped
270	E	OswPD	N-bd				

Way-Finding Signage Suggestions--Numbers Correspond With Attached Maps (Sorted by agency)

Map	Sign	Agency	Dir	Sign Type	Post	Location/Notes	Sign Text
244	A	Aurora	S-bd	Special	Existing	E-bd Washington at LaSalle in Aurora. By S-bd directional to Gilman Trail	"To Fox River Trail - South"
245	A	Aurora	S-bd	Logo	Existing	S-bd LaSalle St at Gilman Trail - Gilman directional signage	
245	B	Aurora	S-bd	Arrow (3)	Existing		
191	A	Batavia	S-bd	Logo-E	Existing	Batavia, by FRT-E stairs. Strap to fence at top of stairs, sign facing S	
191	B	Batavia	S-bd	Dir-1	Existing		"(Arrow-7)North Aurora 3.5"
192	A	Batavia	N-bd	Logo-E	Existing	By FRT-E's Batavia stairs, on N-bd fence at left, facing W - below the back of "Bikes Dismount" sign.	
192	B	Batavia	N-bd	Dir-1	Existing	Special arrow: left turn ahead (not immediate)	"(Arrow-9 ahead)Geneva 2.7"
194	A	Batavia	N-bd	Logo-E	Existing	Back of S-bd River St. stop sign, at Spring in Batavia	
217	A	Batavia	S-bd	Logo-W	New	SE corner of intersection of FRT-W (Island St. sidewalk) and trail to FRT-E, by City Hall in Batavia	
217	B	Batavia	S-bd	Dir-2	New		"(Arrow-12)To Fox River Trail East (Arrow-3)North Aurora 3.5"
217	C	Batavia	N-bd	Logo-W	New		
217	D	Batavia	N-bd	Dir-2	New		"(Arrow-3)To Fox River Trail East (Arrow-9)Geneva 3.1"
217	E	Batavia	Cross trail	Logo-W	New		
217	F	Batavia	Cross trail	Dir-2	New		"(Arrow-12)Geneva 3.1 (Arrow-9)North Aurora 3.5"
218	A	Batavia				Remove little Bike Route and arrow signs N-bd at SE corner of Island/Houston (Batavia), at stop sign	
219	A	Batavia	N-bd	Logo-W	Existing	N-bd 1st Bike Route sign N of Wilson	
220	A	Batavia				Remove little Bike Route and arrow signs S-bd just S of Wilson. Also, replace longitudinal grates N-bd by old police station on Shumway	
221	A	Batavia	S-bd	Bike Route	Existing	Strap to 1st light post S-bd, just S of retail exit onto Shumway by old Swanson Hardware	
221	B	Batavia	S-bd	Arrow (12)	Existing		
222	A	Batavia		Arrow (3 - 9)	Existing	Bike Route sign across from Westbank Health Club in Batavia. Rotate sign and add bidirectional arrows	
223	A	Batavia	N-bd	Bike Route	New	N-bd on Shumway, just N of Flinn	
223	B	Batavia	N-bd	Logo-W	New		
224	A	Batavia	S-bd	Logo-W	Existing	Strapped below Flinn/Shumway street sign	
224	B	Batavia	S-bd	Arrow (3)	Existing		
225	A	Batavia	S-bd	Logo-W	Existing	Wooden post on trail at Batavia water treatment facility garage	
225	B	Batavia	S-bd	Arrow (11)	Existing		
225	C	Batavia	N-bd	Logo-W	Existing		
225	D	Batavia	N-bd	Arrow (9)	Existing		
226	A	Batavia	N-bd	Logo-W	New	N-bd trail splits off to the right from Pamarco Road, Batavia. Between branches of Y-intersection	
226	B	Batavia	N-bd	Arrow (3)	New		
227	A	Batavia	S-bd	Logo-W	Existing	Batavia quarry kiosk, vertical wooden pole, sign facing N	
189	A	BatPD	N-bd	Logo-E	Existing	Wooden post where N-bd trail leaves River Street sidewalk, near kiosk	
189	B	BatPD	S-bd	Logo-E	Existing		
190	A	BatPD	S-bd	Logo-E	Existing	By FRT-E's Batavia stairs, where S-bd trail turns W. Clamp of strap to black fence, below handrail just W of turn, S-side of sidewalk, facing N.	
190	B	BatPD	S-bd	Arrow (3)	Existing		
193	A	BatPD	Cross trail	Dir-1	Existing	Top bar of new Batavia bike bridge across river, facing E	"(Arrow-12)To Fox River Trail West"
195		BatPD				Remove fallen (and incorrect) N-bd decision point sign at parking by Al's Café/Rachiellies	
196	A	BatPD	S-bd	Logo-E	New	Just S of Batavia skate park parking	

196	B	BatPD	S-bd	Dir-1	New		"(Arrow-12)North Aurora 3.1"
197	A	BatPD	N-bd	Logo-E	New	N of Batavia Little League parking, next to kiosk	
197	B	BatPD	N-bd	Dir-1	New		"(Arrow-12)Batavia 0.4"
215	A	BatPD	S-bd	Logo-W	Existing	Under S-bd Bike Route sign at Depot Museum, Batavia	
216	A	BatPD	N-bd	Logo-W	Existing	Kiosk at Depot Museum, Batavia. Use vertical wood pole on kiosk, sign facing S	
116	A	ElginPR	Cross trail	Logo	New?	Elgin @ trail to Trout Park, SW corner of 3-way intersection, sign facing west	
116	B	ElginPR	Cross trail	Dir-2	New?		"(Arrow-9)Dundee 2.6 (Arrow-3)Elgin 2.4"
117	A	ElginPR	N-bd	Logo	Existing	Under Bike Route sign where N-bd trail restarts, N-end of Elgin's Slade water treatment facility	
118	A	ElginPR	N-bd	Logo	Existing	At the gate at the S-end of Elgin's Slade water treatment facility; by the parking	
118	B	ElginPR	N-bd	Dir-2	Existing		"(Arrow-12)Dundee 3.8 (Arrow-12)Algonquin 8.3"
119	A	ElginPR	S-bd	Logo	Existing	Slade Ave. in Elgin, where S-bd trail re-starts from road	
120	A	ElginPR	N-bd	Logo	Existing	Grove/Cherry in Elgin, under bicycle sign where N-bd trail re-starts from road	
121	A	ElginPR	S-bd	Logo	Existing	Under No Parking sign on S-bd Grove in Elgin, just S of where S-bd trail transitions onto Grove	
121	B	ElginPR	S-bd	Arrow (12)	Existing		
122	A	ElginPR	N-bd	Logo	Existing	On Grove in Elgin, on telephone pole at first N-bd bike lane sign	
123	A	ElginPR	S-bd	Logo	Existing	SW corner of Kimball/Grove intersection, under S-bd Bike Route sign	
124	A	ElginPR	S-bd	Logo	Existing	S-bd at Highland off-ramp, strap to light pole just past the "Y" intersection	
124	B	ElginPR	S-bd	Arrow (1)	Existing		
125	A	ElginPR	S-bd	Logo	Existing	Where S-bd trail leaves parking lot by Riverside/Prairie, at Bike Route sign post	
126	A	ElginPR	N-bd	Logo	Existing	Strap to light post just N of where N-bd trail starts following parking lot (Riverside/Prairie); under Do Not Enter sign	
127	A	ElginPR	N-bd	Logo	New	N-side of 3-way trail intersection just N of Elgin riverboat, by light post and bushes	
127	B	ElginPR	N-bd	Arrow (11)	New		
127	C	ElginPR	S-bd	Logo	New	Back side of 127A, 127B signs	
127	D	ElginPR	S-bd	Arrow (1)	New		
128	A	ElginPR	S-bd	Logo	Existing	S-bd mileage distance sign, S of National in Elgin	
128	B	ElginPR	S-bd	GIT logo	Existing		
128	C	ElginPR	N-bd	Logo	Existing	back side of 128A, 128B signs	
128	D	ElginPR	N-bd	GIT logo	Existing		
202	A	FVPD	N-bd	Logo-E	New	N-end of archery parking lot	
203	A	FVPD	N-bd	Logo-E	Existing	S-end of archery range, where S-bd trail restarts; reorder wooden post N-bd to Stop, Street Crossing, logo, arrow	
204	A	FVPD	S-bd	Logo-E	Existing	S-end of archery range, where S-bd trail restarts; replace one of wooden post signs (Bicycle??) with logo	
205	A	FVPD	N-bd	Logo-E	New	Between Y intersection branches, Red Oak FP, at N-bd trail spur to Devil's Cave	
205	B	FVPD	N-bd	Arrow (2)	New		
206	A	FVPD	S-bd	Special	Existing	Wooden post at S-bd end of FRT-E, State St. in N. Aurora. Get rid of stop, Caution Street Crossing signs. Replace with 206A, 206B	"Fox River Trail East ends"
206	B	FVPD	S-bd	Special	Existing		"(Arrow-3)To Fox River Trail West"
207	A	FVPD	N-bd	Logo-E	New	Just S of North Aurora's State St sidewalk, W of post at FRT-E start, sign facing W	
207	B	FVPD	N-bd	Dir-2	New		"(Arrow-9)To IL Prairie Path - Wheaton (Arrow-9)Batavia 3.5"
230	A	FVPD	S-bd	Logo-W	New	North Aurora, E-sde of 3-way intersection with spur trail to N sidewalk on State St.	

							"(Arrow-3)Downtown N. Aurora (Arrow-3)To Fox River Tr East, Batavia (Arrow-12)Aurora 3.5"
230	B	FVPD	S-bd	Dir-3	New		
230	C	FVPD	N-bd	Logo-W	New		
230	D	FVPD	N-bd	Dir-2	New		(Arrow-9)To Fox River Tr East, Batavia (Arrow-12)Batavia 3.4
230	E	FVPD	Cross trail	Logo-W	New		
230	F	FVPD	Cross trail	Dir-2	New		"(Arrow-9)Batavia 3.4 (Arrow-3)Aurora 3.5"
231	A	FVPD	Cross trail	Logo-E	Existing	North Aurora, where S-bd spur trail approaches State Street's N sidewalk. Move closer to road and remove FRT W/E signs	
231	B	FVPD	Cross trail	Arrow (9)	Existing		
232		FVPD				Remove FRT E and W directionals on wooden post N-bd approaching S sidewalk of State St., N. Aurora	
233	A	FVPD	S-bd	Logo	New	North Aurora, E-side of 3-way intersection with spur trail to State St trailhead parking	
233	B	FVPD	S-bd	Dir-3	New		"(Arrow-9)To Fox River Tr East, Batavia (Arrow-9)Batavia 3.5 (Arrow-3)Aurora 3.4"
233	C	FVPD	N-bd	Logo	New		
233	D	FVPD	N-bd	Dir-3	New		"(Arrow-9)Downtown N. Aurora (Arrow-12)To Fox River Tr East, Batavia (Arrow-12)Batavia 3.5"
234	A	FVPD	S-bd	Logo	New	New wooden post, just S of rocks, W side of FRT-W at Illinois St., Aurora.	
234	B	FVPD	S-bd	Dir-3	New		"(Arrow-9)To Fox River Tr East, Aurora (Arrow-9)To Illinois Prairie Path, Wheaton (Arrow-12)Downtown Aurora 0.8"
234	C	FVPD	N-bd	Logo	New		
234	D	FVPD	N-bd	Dir-2	New		"(Arrow-3)To IL Prairie Path, Wheaton (Arrow-12)North Aurora 2.6"
234	E	FVPD	Cross trail	Logo	New		
234	F	FVPD	Cross trail	Dir-2	New		"(Arrow-3)North Aurora 2.6 (Arrow-9)Downtown Aurora 0.8"
235	A	FVPD	S-bd	Logo	New	New wooden post, just E of bridge, N of N sidewalk and W of paving at east Illinois St crossing in Aurora. Make signs high enough to be seen over bridge railing	
235	B	FVPD	S-bd	Dir-2	New		"(Arrow-3)To Fox River Tr West, N. Aurora (Arrow-12)Downtown Aurora"
235	C	FVPD	N-bd	Logo	New		
235	D	FVPD	N-bd	Dir-2	New		"(Arrow-12)IL Prairie Path - Wheaton (Arrow-9)To Fox River Tr West, North Aurora"
235	E	FVPD	E-bd	Logo	New		
235	F	FVPD	E-bd	Dir-2	New		"(Arrow-9)IL Prairie Path - Wheaton (Arrow-3)Fox River Tr East, downtown Aurora"
236	A	FVPD	S-bd	Logo	New	S-bd Y-intersection at N-end of River St. Aurora, between branches of Y	
236	B	FVPD	S-bd	Arrow (11)	New		
237	A	FVPD	S-bd	Logo	New	NW corner of intersection w/ access trail by West Park, Aurora	
237	B	FVPD	S-bd	Arrow (11)	New		
237	C	FVPD	N-bd	Logo	New	on back of 237A, 237B	
237	D	FVPD	N-bd	Arrow (1)	New		
238	A	FVPD	S-bd	Logo	Existing	Strap to light post just S of 2 trail circles near West Park, Aurora. Sign facing N.	
238	B	FVPD	N-bd	Logo	Existing	Same as 238B, but sign facing S	
238	C	FVPD	N-bd	Arrow (12)	Existing	Same as 238B, but sign facing S	

239	A	FVPD	N-bd	Logo	Existing	Strap to square light post on NW corner of 3-way intersection with spur trail just N of casino parking and NY Street	
239	B	FVPD	N-bd	Arrow (12)	Existing		
240	A	FVPD	S-bd	Logo	New	Just S of existing wooden post at S-bd beginning of sidewalk by casino, approaching NY St.	
240	B	FVPD	S-bd	Special	New		"Follow Bike Route signs 1.8 miles to Fox River Trail"
241	A	FVPD	N-bd	Logo	Existing	Wooden posts at NW corner of parking lot, IL25 N of New York Street	
241	B	FVPD	S-bd	Logo	Existing		
241	C	FVPD	S-bd	Arrow (3?)	Existing		
242	A	FVPD	S-bd	Logo	Existing	Below stop sign of wooden post, S-bd FRT-E at IL25	
242	B	FVPD	S-bd	Special	Existing		"Follow Bike Route signs 1.5 miles to Fox River Trail"
243	A	FVPD	N-bd	Logo	New	Below Bike Route and arrow signs for N-bd, just N of New York St at IL25 in Aurora	
246	A	FVPD	N-bd	Dir-2	New	N-side of 3-way intersection of FRT and Gilman Trails, sign facing S	"(Arrow-3 and 9)Gilman Trail (Arrow-3)To Fox River Trail"
246	B	FVPD	S-bd	Dir-2	New	Same as 246A, but sign facing E	"(Arrow-12)Gilman Trail (Arrow-9)Fox River Trail"
247	A	FVPD	N-bd	Logo	New	W-side of trail between Gilman Trail and Gilman trailhead access road, facing S on new wooden post	
247	B	FVPD	N-bd	Special	New		"Follow Bike Route signs 1.8 miles to Fox River Trail West or 1.5 miles to Fox River Trail East"
247	C	FVPD	S-bd	Logo	New	Same as 247A and B, but facing N	
247	D	FVPD	S-bd	Arrow (3)	New		
248	A	FVPD	N-bd	Logo	Existing	On N-bd trail between 1-way Gilman trailhead access roads	
249	A	FVPD	S-bd	Logo	Existing	Wooden post, right side as S-bd trail restarts out of Gilman trailhead road. It's full - replace a sign	
249	B	FVPD	S-bd	Arrow (11?)	Existing		
250	A	FVPD	N-bd	Logo	Existing	Post on right side where N-bd trail transitions onto Gilman trailhead access road	
250	B	FVPD	N-bd	Arrow (11)	Existing		
252	A	FVPD	Cross trail	Logo	New	Ashland trailhead, E-side of 3-way trail intersection	
252	B	FVPD	Cross trail	Dir-2	New		"(Arrow-9)Downtown Aurora 2.0 (Arrow-3)Montgomery 0.7"
253	A	FVPD	Cross trail	Logo	Existing	Marsch Rd (dam) trailhead, wooden post right in front of trail	
253	B	FVPD	Cross trail	Dir-2	Existing		(Arrow-3)Downtown Aurora 2.3 (Arrow-9)Montgomery 0.4
254	A	FVPD	Cross trail	Logo	New	Trailhead parking just N of Mill St, Montgomery, W-side of trail	
254	B	FVPD	Cross trail	Dir-2	New		(Arrow-3)Aurora 2.6 (Arrow-9)Oswego 3.7
255	A	FVPD	N-bd	Logo	Existing	Mill St. Montgomery NW corner, strap to light pole. Also, remove "walk bike across bridge" under S-bd stop sign, to avoid confusion on a west-side trail	
255	B	FVPD	N-bd	Arrow (11)	Existing		
256	A	FVPD	S-bd	Logo	Existing	Mill St. Montgomery SW corner, strap to light pole, sign facing N	
172	A	GenPD	Cross trail	IPP logo	New	IPP Geneva Spur intersection, SE corner, before kiosk, sign facing W	
172	B	GenPD	Cross trail	Dir-1	New		"(Arrow-12)West Chicago"
173	A	GenPD	Cross trail	Logo	New	W-side of IPP Geneva Spur intersection, sign facing E	
173	B	GenPD	Cross trail	Dir-1	New		"(Arrow-3)St. Charles 1.6 (Arrow-9)Geneva 0.6"
174	A	GenPD	Cross trail	Logo	Existing	Geneva Bennett Park, 1N501 pole, sign facing E	
174	B	GenPD	Cross trail	Dir-2	Existing		"(Arrow-3)St. Charles 1.9 (Arrow-9)Batavia 3.0"

175	A	GenPD	N-bd	Logo	Existing	Wooden post, S-end of Bennett Park where N-bd trail joins sidewalk	
175	B	GenPD	N-bd	Arrow (10)	Existing		
175	C	GenPD	S-bd	Logo	Existing		
175	D	GenPD	S-bd	Arrow (2)	Existing		
176	A	GenPD	S-bd	Logo	Existing	Wooden post where S-bd sidewalk turns W to trail, just N of IL38	
177	A	GenPD	N-bd	Logo	Existing	Wooden post where N-bd trail turns N into sidewalk, just N of IL38	
178	A	GenPD	Cross trail	Logo	Existing	Stop sign pole on spur trail at FRT, under IL38 bridge	
178	B	GenPD	Cross trail	Dir-2	Existing		"(Arrow-3)St. Charles 2.2 (Arrow-9)Batavia 2.7"
179	A	GenPD	N-bd	Logo	New	Just N of RR abutments, S-end of Geneva's Island Park, E-side of trail	
179	B	GenPD	N-bd	Dir-1	New		"(Arrow-12)Geneva 0.4"
180	A	GenPD	S-bd	Logo	New	Near 1N001 pole but closer to trail, under Geneva UP railroad tracks	
180	B	GenPD	S-bd	Dir-1	New		"(Arrow-12)Batavia 2.3"
101	A	KCFPD	S-bd	Logo	New	W-side of trail, just S of county line	
101	B	KCFPD	S-bd	Dir-3	New		"Carpentersville 3.5 Elgin 9.5 Oswego 38.7"
101	C	KCFPD	S-bd	Trail Rules	New		<ul style="list-style-type: none"> · All users keep right · Pass on the left · Announce intention to pass · Move off trail when stopped
101	D	KCFPD	S-bd	GIT logo	New	W-side of trail, just S of county line	
102	A	KCFPD	N-bd	Logo	New?	Bolz/Williams, where trail restarts from road	
103	A	KCFPD	S-bd	Logo	New?	S of Bolz/Williams, where trail restarts from road	
104	A	KCFPD	N-bd	Logo	New	Trailhead at Fox River Shores FP, just N of intersection with road	
104	B	KCFPD	N-bd	Dir - 1	New		"(Arrow-12)Algonquin 2.2"
105	A	KCFPD	S-bd	Logo	New	Trailhead at Fox River Shores FP, just S of intersection with road	
105	B	KCFPD	S-bd	Dir-2	New		"(Arrow-12)Carpentersville 1.3 (Arrow-12)Elgin 7.3"
106	A	KCFPD	N-bd	Logo	New	Just N of Main St., Carpentersville	
106	B	KCFPD	N-bd	Dir - 1	New		"(Arrow-12)Algonquin 3.5"
107	A	KCFPD	S-bd	Road Label	Existing	N-side of Main St. intersection, C'ville	"Carpentersville - Main St."
108	A	KCFPD	N-bd	Road Label	Existing	S-side of Main St. intersection, C'ville	"Carpentersville - Main St."
109	A	KCFPD	S-bd	Logo	New	Just S of Main St., Carpentersville	
109	B	KCFPD	S-bd	Dir - 2	New		"(Arrow-12)Dundee 1.0 (Arrow-12)Elgin 6.0"
110	A	KCFPD	N-bd	Logo	Existing	Dundee @ IL72. Use back of existing S-bd Stop and rules pole	
111	A	KCFPD	N-bd	Logo	Existing	S-side of IL72 intersection, Dundee. Use back of existing Stop and rules pole	
111	B	KCFPD	N-bd	Road Label	Existing		"Dundee - Main St./IL72"
112	A	KCFPD	Cross trail	Logo	New	Dundee @ new trail bridge to W. Dundee. E-side of F.R.T. at 3-way intersection, sign facing east	
112	B	KCFPD	Cross trail	Dir - 2	New		"(Arrow-9)Dundee 0.9 (Arrow-3)Elgin 4.1"
113	A	KCFPD	Cross trail	Dir-1	New	Dundee @ trail to new bike bridge to W. Dundee. Just NW of 3-way intersection, sign facing east	"(Arrow-12)West Dundee Trail"
114	A	KCFPD	Cross trail	Logo	New	Elgin@I-90 underpass trail. Just E of F.R.T. at 3-way intersection, facing east	
114	B	KCFPD	Cross trail	Dir - 2	New		"(Arrow-9)Dundee 2.4 (Arrow-3)Elgin 2.6"
115	A	KCFPD	Cross trail	Dir - 1	New	Elgin@I-90 underpass trail. Just NW of 3-way intersection, facing west	"WHAT TO PUT HERE??"
129	A	KCFPD	Cross trail	Logo	New	SE point inside triangle formed at IPP-Elgin intersection, facing oncoming IPP users	
129	B	KCFPD	Cross trail	Dir-2	New		"(Arrow-2)Elgin 2.0 (Arrow-10)South Elgin 2.0"
130	A	KCFPD	S-bd	Logo	New	NE point inside triangle formed at IPP-Elgin intersection, facing S-bd FRT users	

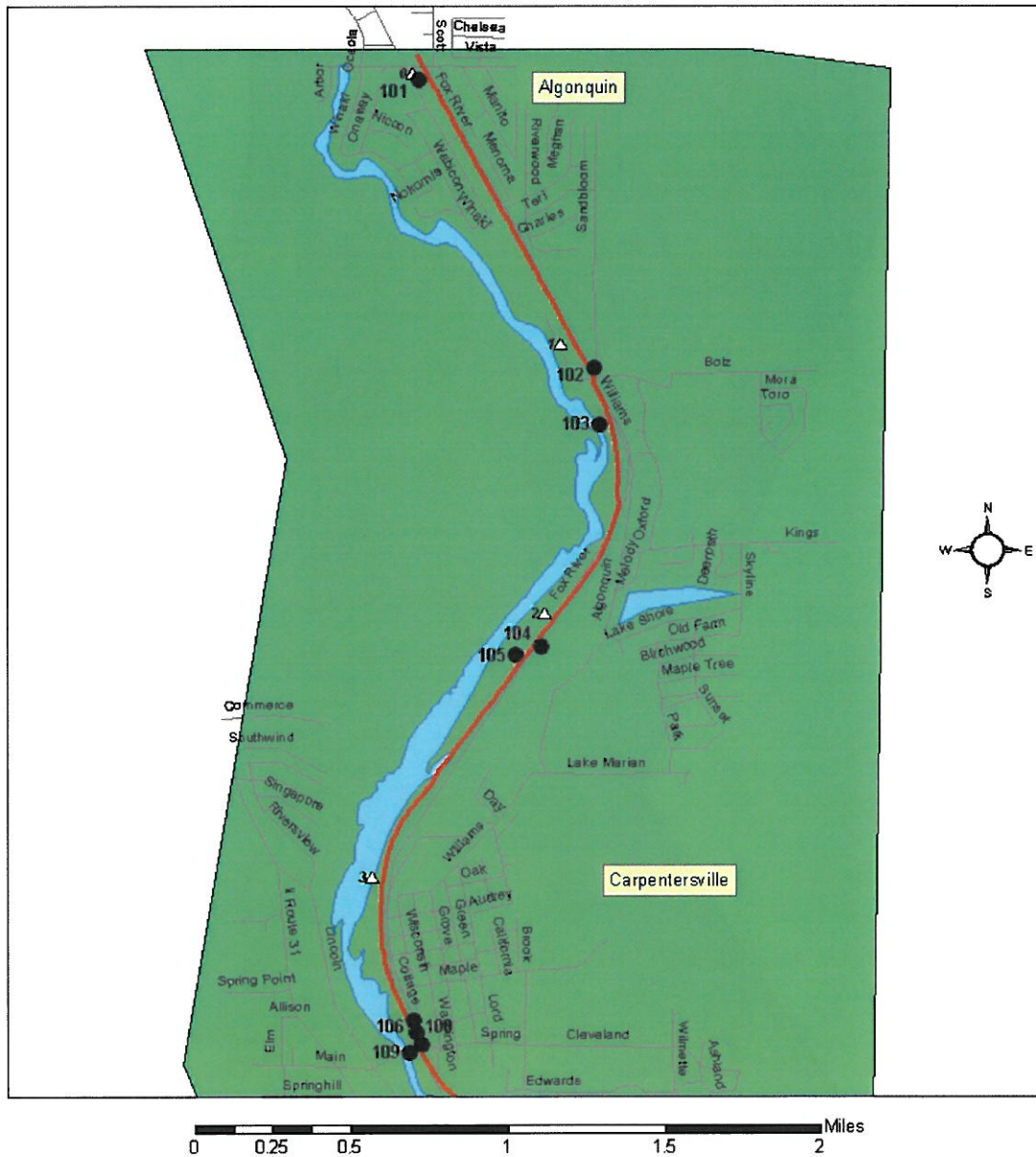
130	B	KCFPD	S-bd	Dir-3	New		"(Arrow-11)IPP Elgin Br./GIT - Wheaton (Arrow-2)South Elgin 2.0 (Arrow-2)St. Charles 8.3"
131	A	KCFPD	N-bd	Logo	New	W point inside triangle formed at IPP-Elgin intersection, facing N-bd FRT users	
131	B	KCFPD	N-bd	Dir-2	New		"(Arrow-2)IL Prairie Path/GIT - Wheaton (Arrow-10)Elgin 2.0"
132	A	KCFPD	S-bd	Logo	Existing	Strap to State/River roadsign post in S. Elgin	
132	B	KCFPD	S-bd	Arrow (9)	Existing		
132	C	KCFPD	N-bd	Logo	Existing		
132	D	KCFPD	N-bd	Arrow (3)	Existing		
133	A	KCFPD	S-bd	Logo	Existing	S. Elgin @ State/Water; back of existing stop sign (has arrow already)	
134	A	KCFPD	N-bd	Logo	New	S. Elgin @ State/Water; SE corner on slope, where trail bends	
134	B	KCFPD	N-bd	Logo	New		
135	A	KCFPD	S-bd	Logo	Existing	SEBA park trail entrance on existing Rules signs post	
136	A	KCFPD	Cross trail	Logo	New	At S. Elgin parking by softball field, restroom, across trail, sign facing west	
136	B	KCFPD	Cross trail	Logo	New		"(Arrow-9)Elgin 4.2 (Arrow-3)St. Charles 6.1"
137	A	KCFPD	Cross trail	Logo	Existing	Blackhawk FP trail entrance post, sign facing E. Move rules signs to other side, facing W.	"(Arrow-12)Randall & Silver Glen Trails"
138	A	KCFPD	Cross trail	Logo	New	3-way intersection with Blackhawk FP trail; E-side of trail (facing W)	
138	B	KCFPD	Cross trail	Logo	New		"(Arrow-9)South Elgin 1.7 (Arrow-3)St. Charles 4.6"
139	A	KCFPD	Cross trail	Logo	New	Connection trail to Tekawitha FP parking (by bathroom), just before FRT, facing W	
139	B	KCFPD	Cross trail	Logo	New		"(Arrow-9)South Elgin 2.3 (Arrow-3)St. Charles 4.0"
140	A	KCFPD	N-bd	Logo	Existing	Wooden post entering trail N-bd at Villa Marie	
140		KCFPD				Wooden S-bd sign post has fallen on ground on W-side of trail there - please put back up	
141	A	KCFPD	S-bd	Logo	New	Just S of Villa Marie, W-side of sidepath trail	
142	A	KCFPD	N-bd	Logo	Existing	Just N of Fox River Dr beside trail; use back side of S-bd Weber's school sign	
143	A	KCFPD	S-bd	Logo	Existing	Replace bike logo on S-bd wooden post just before Fox River Dr.	
144	A	KCFPD	N-bd	Bike Route	New	Weber on-road section, somewhere that new sign post won't disturb yards (near shrubs) - E. side	
145	A	KCFPD	S-bd	Bike Route	New	Weber on-road section, somewhere that new sign post won't disturb yards (near shrubs) - W. side	
146	A	KCFPD	S-bd	Logo	New	N-side of 3-way intersection between Fox River Bluff FP driveway and N-end of sidepath going south	
146	B	KCFPD	S-bd	Logo	New		
146	C	KCFPD	N-bd	Logo	New		
146	D	KCFPD	N-bd	Logo	New		
147	A	KCFPD	S-bd	Logo	New	W-side of Weber, just before S-bd on-road section ends	
147	B	KCFPD	S-bd	Logo	New		
148	A	KCFPD	N-bd	Logo	Existing	Telephone pole on E-side of Weber, where Fox River Bluff FP driveway intersects Weber - sign faces W	
148	B	KCFPD	N-bd	Logo	Existing		
149	A	KCFPD	N-bd	Logo	Existing	Back of S-bd Weber stop sign at Pinelands	
150	A	KCFPD	S-bd	Logo	Existing	Back of N-bd FRT stop sign at Pinelands	
151	A	KCFPD	S-bd	Logo	Existing	Trail median post, just N of Rockwell	
151	B	KCFPD	N-bd	Logo	Existing	(Replace one N-bd sign with logo)	
152	A	KCFPD	N-bd	Logo	Existing	Wooden post just S of Grove/Sunset, on trail	
153	A	KCFPD	S-bd	Logo	Existing	Private property notice sign, S-end of Grove/Sunset	
181	A	KCFPD	S-bd	Logo	New	Just S of wooden bridge before river loop intersection, S of Geneva treatment plant - make sign high enough to be seen over bridge	
181	B	KCFPD	S-bd	Arrow (10)	New		
182	A	KCFPD	N-bd	Logo	New	Just N of bridge, must S of S-most intersection with Fabyan's river loop trail	
182	B	KCFPD	N-bd	Arrow (12)	New		

183	A	KCFPD	S-bd	Logo-W	New	W of NW corner of FRT-E/FRT-W intersection, Fabyan FP East	
183	B	KCFPD	S-bd	Dir-1	New		"(Arrow-12)Batavia 1.8"
183		KCFPD				Move back existing fisherman sign post	
184	A	KCFPD	N-bd	Logo	Existing	NW corner of FRT-E/FRT-W intersection, Fabyan FP East. Below rules signs facing S. Move fire sign to below stop sign	
184	B	KCFPD	N-bd	Dir-1	Existing		"(Arrow-12)Geneva 1.3"
185	A	KCFPD	S-bd	Logo-E	Existing	Just S of FRT-E/FRT-W intersection, Fabyan FP East	
185	B	KCFPD	S-bd	Dir-1	Existing		"(Arrow-12)Batavia 1.4"
186	A	KCFPD	Cross trail	Logo-E	Existing	Stop sign post, Fabyan East trail at FRT-E. Replace stop with yield.	
186	B	KCFPD	Cross trail	Dir-2	Existing		"(Arrow-3)Geneva 1.6 (Arrow-9)Batavia 1.1"
186	C	KCFPD	Cross trail	Dir-1	Existing	Back side of 186A and 186B	"(Arrow-12)To Kirk Rd Trail"
188	A	KCFPD	Cross trail	Logo-E	New	Batavia boat house trailhead, on other side of trail from bike rack	
188	B	KCFPD	Cross trail	Dir-2	New		"(Arrow-9)Geneva 2.1 (Arrow-3)Batavia 0.6"
198	A	KCFPD	S-bd	Logo-E	New	Between Y intersection branches, just N of Funway	
198	B	KCFPD	S-bd	Arrow (2)	New		
199	A	KCFPD	N-bd	Logo-E	New	Between Y intersection branches, just S of Funway	
199	B	KCFPD	N-bd	Arrow (10)	New		
200	A	KCFPD	Cross trail	Logo-E	New	IPP Batavia Spur intersection, by telephone pole on W-side of intersection	
200	B	KCFPD	Cross trail	Dir-2	New		"(Arrow-10)North Aurora 2.3 (Arrow-3)Batavia 1.2"
201	A	KCFPD	Cross trail	IPP logo	New	IPP Batavia Spur intersection, up IPP somewhat, S-side of trail, sign facing E-bd users	
201	B	KCFPD	Cross trail	Dir-2	New		"(Arrow-12)Warrenville (Arrow-12)Wheaton"
210	A	KCFPD	S-bd	Logo-W	New	Fabyan FP West, where N-bd FRT-W bends E by Chinese Garden	
210	B	KCFPD	S-bd	Arrow (9)	New		
210	C	KCFPD	N-bd	Logo-W	New	(use one post for the two directions - facing S and E)	
210	D	KCFPD	N-bd	Arrow (3)	New		
211	A	KCFPD	N-bd	Logo-W	Existing	Fabyan FP West, at N-bd No Bikes on Bridge sign by Chinese Garden	
211	B	KCFPD	N-bd	Arrow (12)	Existing		
212	A	KCFPD	S-bd	Logo-W	New	Fabyan FP West entrance, just S of big FRT welcome sign	
212	B	KCFPD	S-bd	Arrow (10)	New		
212	C	KCFPD	N-bd	Logo-W	New		
212	D	KCFPD	N-bd	Arrow (2)	New		
213	A	KCFPD	Cross trail	Logo-W	New	3-way intersection with West Fabyan trail, E-side of FRT, sign facing west	
213	B	KCFPD	Cross trail	Dir-2	New		"(Arrow-9)Geneva 2.1 (Arrow-3)Batavia 1.0"
214	A	KCFPD	Cross trail	Dir-1	New	3-way intersection with West Fabyan trail, inside triangle, sign facing east	"West Fabyan Pkwy Trail"
228	A	KCFPD	Cross trail	FP amenity	?	Staircase at Les Arends FP, by bathroom	"Les Arends F.P. (water,bathroom,phone? Symbols)"
229	A	KCFPD	N-bd	Logo-W	New	4-way trail intersection, S-end of Les Arends FP	
229	B	KCFPD	N-bd	Arrow (12)	New		
229	C	KCFPD	S-bd	Logo-W	New		
229	D	KCFPD	S-bd	Arrow (12)	New		
257	A	OswPD	N-bd	Logo	New	Just N of cement pier at US30	
257	B	OswPD	N-bd	Dir-1	New		(Arrow-12)Montgomery 0.7
258	A	OswPD	Cross trail	Logo	Existing	Strap on fence under US30 bridge, facing trail coming from under US30	

258	B	OswPD	Cross trail	Dir-2	Existing		(Arrow-9)Montgomery 0.7 (Arrow-3)Oswego 2.9
259	A	OswPD	S-bd	Logo	New	Just S of cement pier at US30	
259	B	OswPD	S-bd	Dir-1	New		(Arrow-12)Oswego 2.9
260	A	OswPD	Cross trail	Logo	Existing	Boulder Hill Pass signage	
261	A	OswPD	Cross trail	Logo	Existing	Post on Waubensee Creek Trail approaching FRT, under yield	
261	B	OswPD	Cross trail	Dir-2	Existing		(Arrow-3)Montgomery 2.1 (Arrow-9)Oswego 1.5
262	A	OswPD	N-bd	Logo	Existing	2nd St in Oswego, N-bd post where trail restarts	
263	A	OswPD	S-bd	Logo	Existing	2nd St in Oswego, under S-bd Bike Route sign on S-side of road	
264	A	OswPD	N-bd	Logo	Existing	2nd and Adams, below N-bd road curve sign	
264	B	OswPD	N-bd	Arrow (2)	Existing		
265	A	OswPD	S-bd	Logo	Existing	Adams St, below S-bd "private road no outlet" sign	
265	B	OswPD	S-bd	Arrow (1)	Existing		
266	A	OswPD	S-bd	Logo	Existing	Adams St. telephone pole, just N of greenhouse between Fox River Trail and arrow signs	
266	B	OswPD	N-bd	Logo	Existing		
267	A	OswPD	S-bd	Logo	Existing	Between FRT Bike Route and arrow signs on S-bd Adams in Oswego, just N of where trail restarts	
268	A	OswPD	S-bd	Logo	Existing	Wooden post, just W of where S-bd trail restarts	
269	A	OswPD	N-bd	Logo	Existing	Between N-bd FRT Bike Route and arrow signs, on bridge where N-bd trail enters Adams	
270	A	OswPD	S-bd	Logo	New	Washington St in Oswego, at trail end	
270	B	OswPD	S-bd	Special	New		"Fox River Trail ends"
270	C	OswPD	N-bd	Logo	New		
270	D	OswPD	N-bd	Dir-3	New		Montgomery 3.6 Geneva 16.7 Algonquin 38.7
270	E	OswPD	N-bd	Trail Rules	New		<ul style="list-style-type: none"> · All users keep right · Pass on the left · Announce intention to pass · Move off trail when stopped
158	A	StChas	S-bd	Logo	Existing	Between Bike Route and arrow signs where S-bd trail enters road	
159	A	StChas	N-bd		Existing	Move existing 3rd Ave. "Bike Route" sign N of North St to telephone pole just S of existing location	
160	A	StChas	Cross road	Special	Existing	N-side of North St., W of 3rd on way to Pottawatomie Park; under No Parking sign	"(Arrow-12)Pottawatomie Park"
161	A	StChas	S-bd	Logo	Existing	Between S-bd Bike Route and arrow signs on NW corner of 3rd/State in St. Charles	
162	A	StChas	N-bd	Logo	Existing	Between N-bd Bike Route and arrow signs on SW corner of 3rd/State in St. Charles	
163	A	StChas	Cross trail	Logo	Existing	Move Bike Route sign to telephone pole closer to SE corner of 1st/State in St. Charles	
163	B	StChas	Cross trail	Dir-2	Existing		"(Arrow-9)South Elgin 6.1 (Arrow-12)Geneva 2.4"
164	A	StChas	N-bd	Logo	Existing	N-bd post, SE corner of 1st/State in St. Charles - remove the two arrows	
164	B	StChas	N-bd	Dir-2	Existing		"(Arrow-12)to Bike Bridge (Arrow-3)South Elgin 6.1"
165	A	StChas	S-bd	Logo	Existing	Remove arrow signs on SW post of 1st/State in St. Charles	
165	B	StChas	S-bd	Dir-2	Existing		"(Arrow-3)to Bike Bridge (Arrow-9)Geneva 2.4"
166	A	StChas	N-bd	Logo	Existing	N-bd Snow Route sign, just N of IL64	
167	A	StChas	S-bd	Logo	Existing	S-bd Bike Route and No Parking signs, just S of IL64	
167	B	StChas	S-bd	Dir-1	Existing		"(Arrow-12)Geneva 2.3"
168	A	StChas	N-bd	Logo	Existing	Strap to stoplight pole at NW corner of Illinois/1st in St. Charles, sign faces S	
168	B	StChas	N-bd	Arrow (12)	Existing		
154	A	StCPD	N-bd	Logo	Existing	Bottom of Norris Woods hill, between N-bd Bike Route and arrow signs	
155	A	StCPD	S-bd	Logo	Existing	Bottom of Norris Woods hill, between S-bd Bike Route and arrow signs	
156	A	StCPD	N-bd	Logo	Existing	Near Norris Woods parking, at Walk Bikes sign	
156	B	StCPD	N-bd	Dir-1	Existing		"(Arrow-12)South Elgin 5.2"
156	C	StCPD	S-bd	Logo	Existing	Back side of 156A and 156B	

156	D	StCPD	S-bd	Dir-1	Existing		"(Arrow-12)St. Charles 1.1"
157	A	StCPD	N-bd	Logo	Existing	Between Bike Route and arrow signs where N-bd trail leaves road	
169	A	StCPD	S-bd	Logo	Existing	Attach to first telephone pole S of Illinois St., sign faces N	
169	B	StCPD	S-bd	Arrow (12)	Existing		
169		StCPD				Remove Bike Route sign just S of Illinois St.	
170	A	StCPD	N-bd	Logo	Existing	Back of S-bd bike crossing sign just N of bike bridge between Prairie and Illinois, St. Charles	
171	A	StCPD	S-bd	Logo	Existing	Wooden post just S of bike bridge, between Prairie and Illinois, St. Charles	

Kane County Forest Preserve Jurisdiction

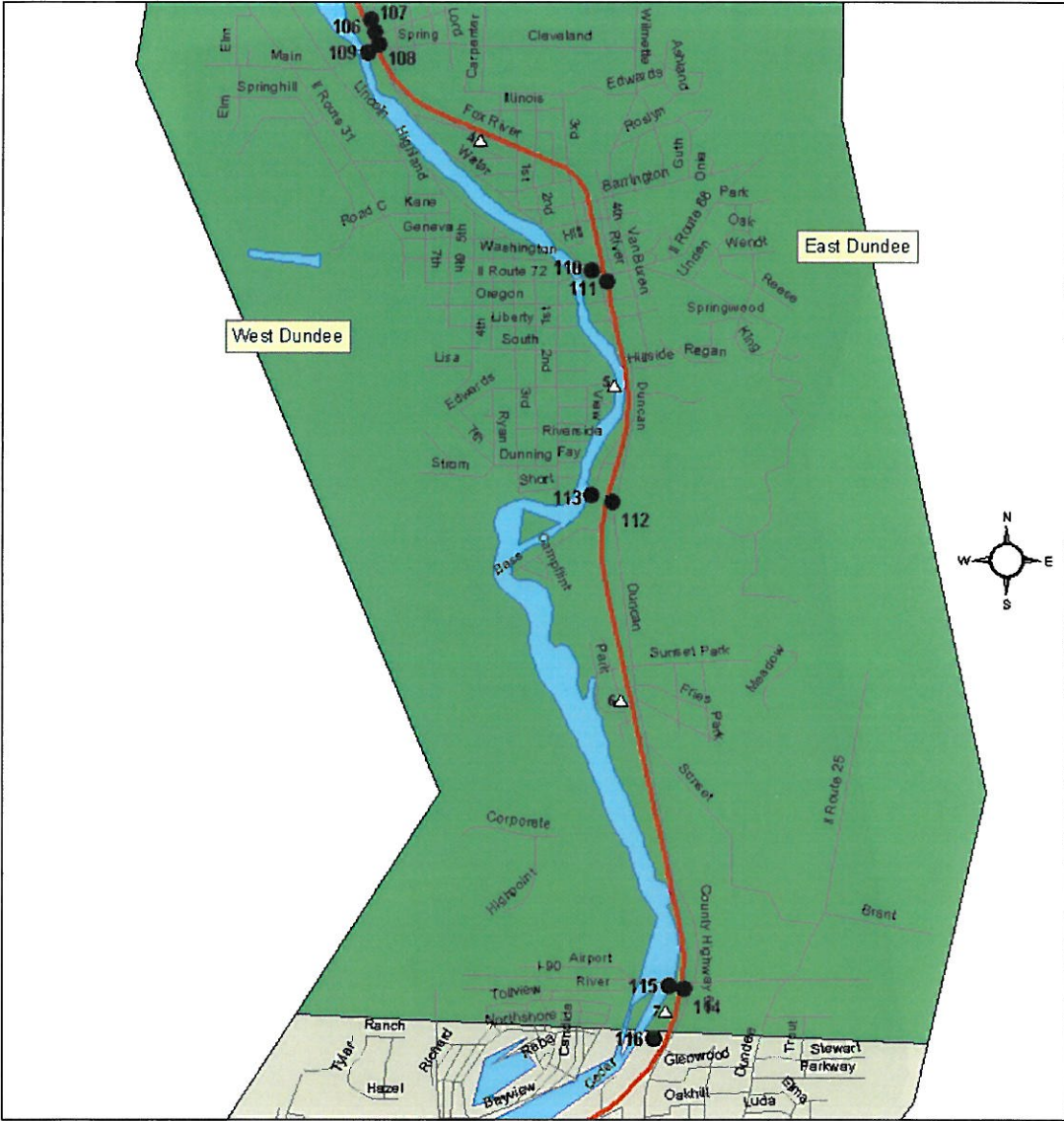


Legend

-  Mile Markers
  Fox River Trail
-  Proposed Way-Finding Signs
  Fox River

Fox River Trail Signage Improvements

Kane County Forest Preserve Jurisdiction



Legend

△

 Mile Markers

●

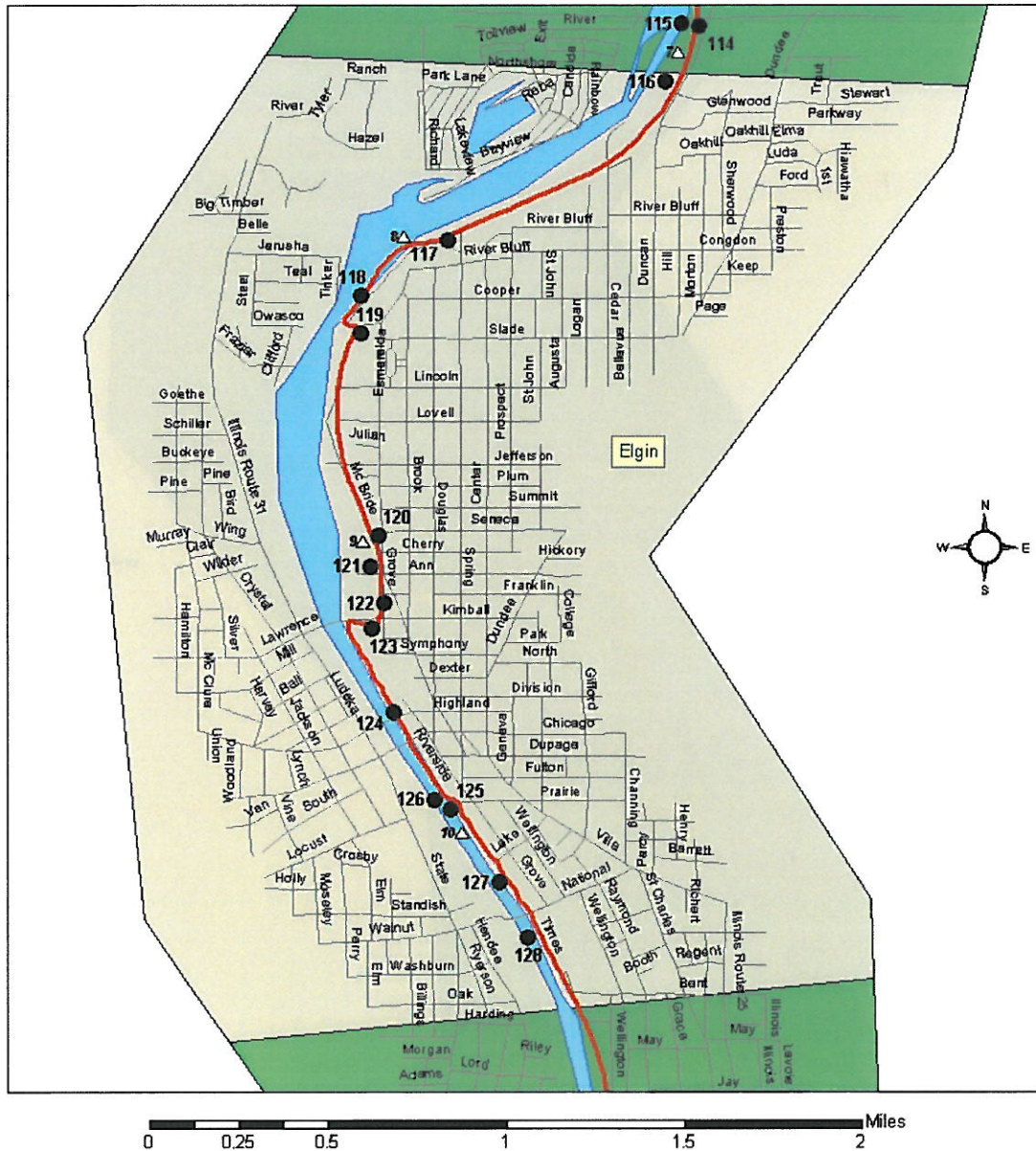
 Proposed Way-Finding Signs

Fox River Trail

Fox River

Fox River Trail Way-Finding Signage

Elgin Parks and Recreation Jurisdiction

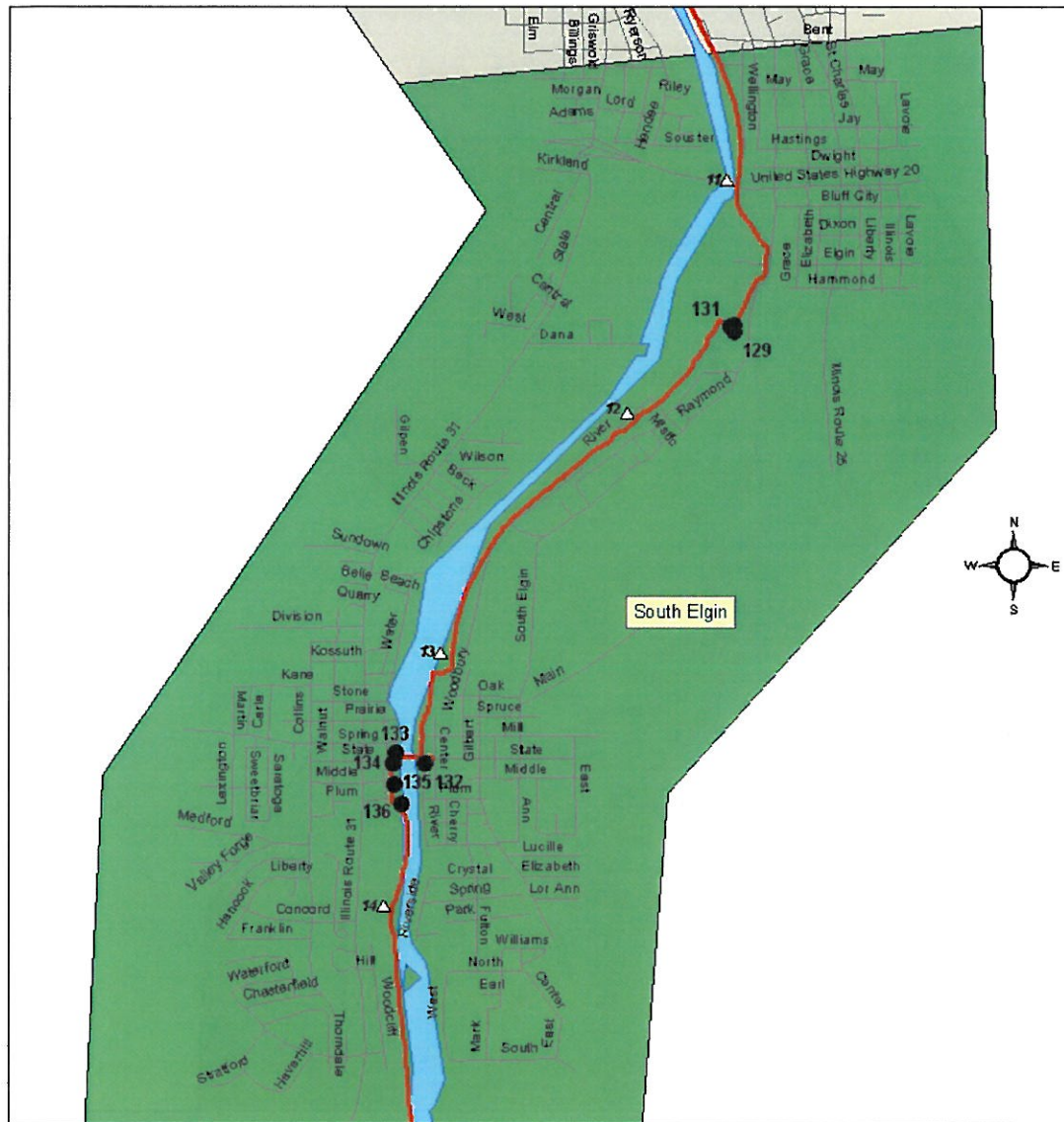


Legend

- △ Mile Markers
- Proposed Way-Finding Signs
- Fox River Trail
- Fox River

Fox River Trail Way-Finding Signage

Kane County Forest Preserve Jurisdiction



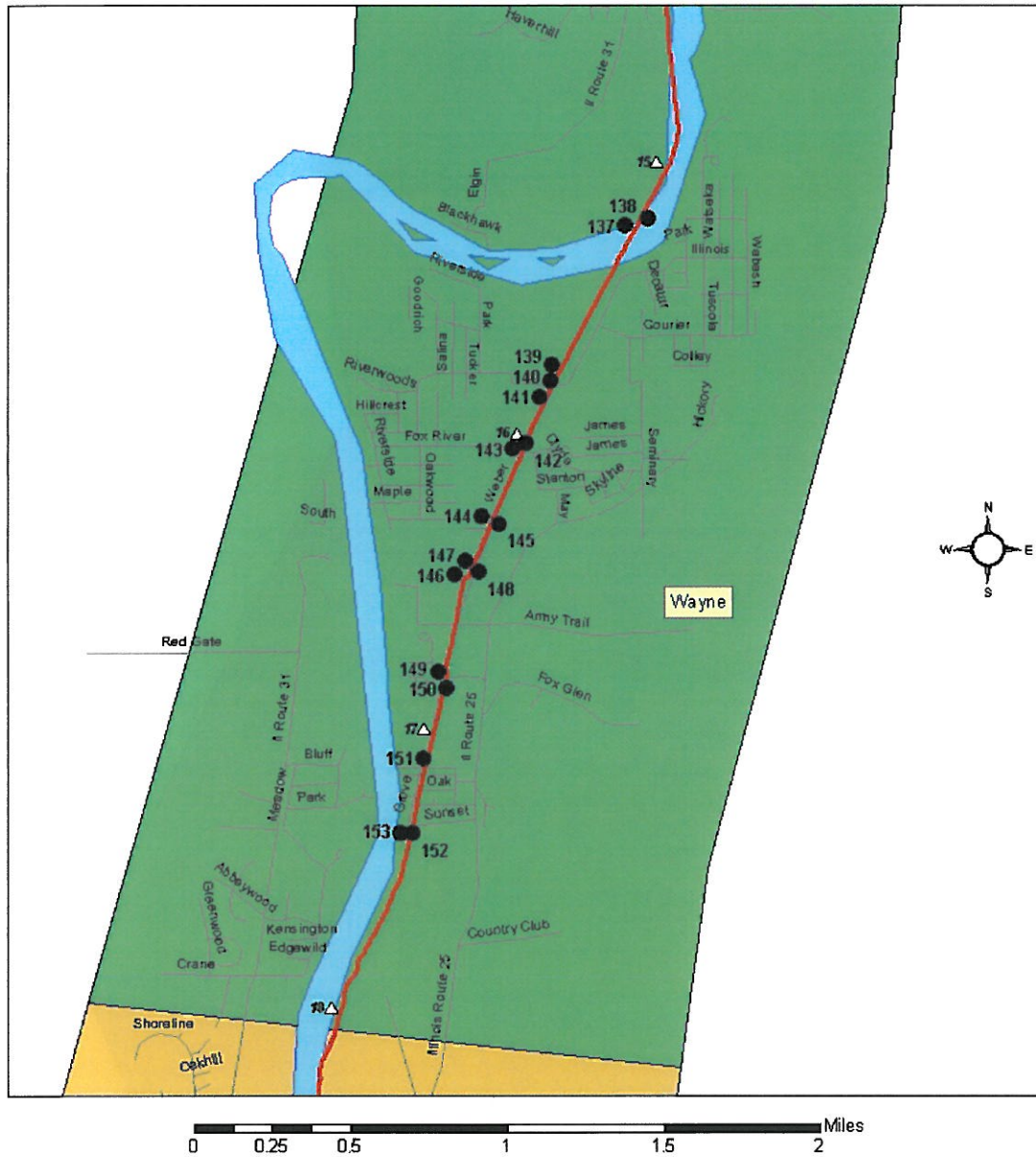
0 0.25 0.5 1 1.5 2 Miles

Legend

- △ Mile Markers
- Proposed Way-Finding Signs
- ~ Fox River Trail
- ~ Fox River

Fox River Trail Way-Finding Signage

Kane County Forest Preserve Jurisdiction



Legend

△ Mile Markers

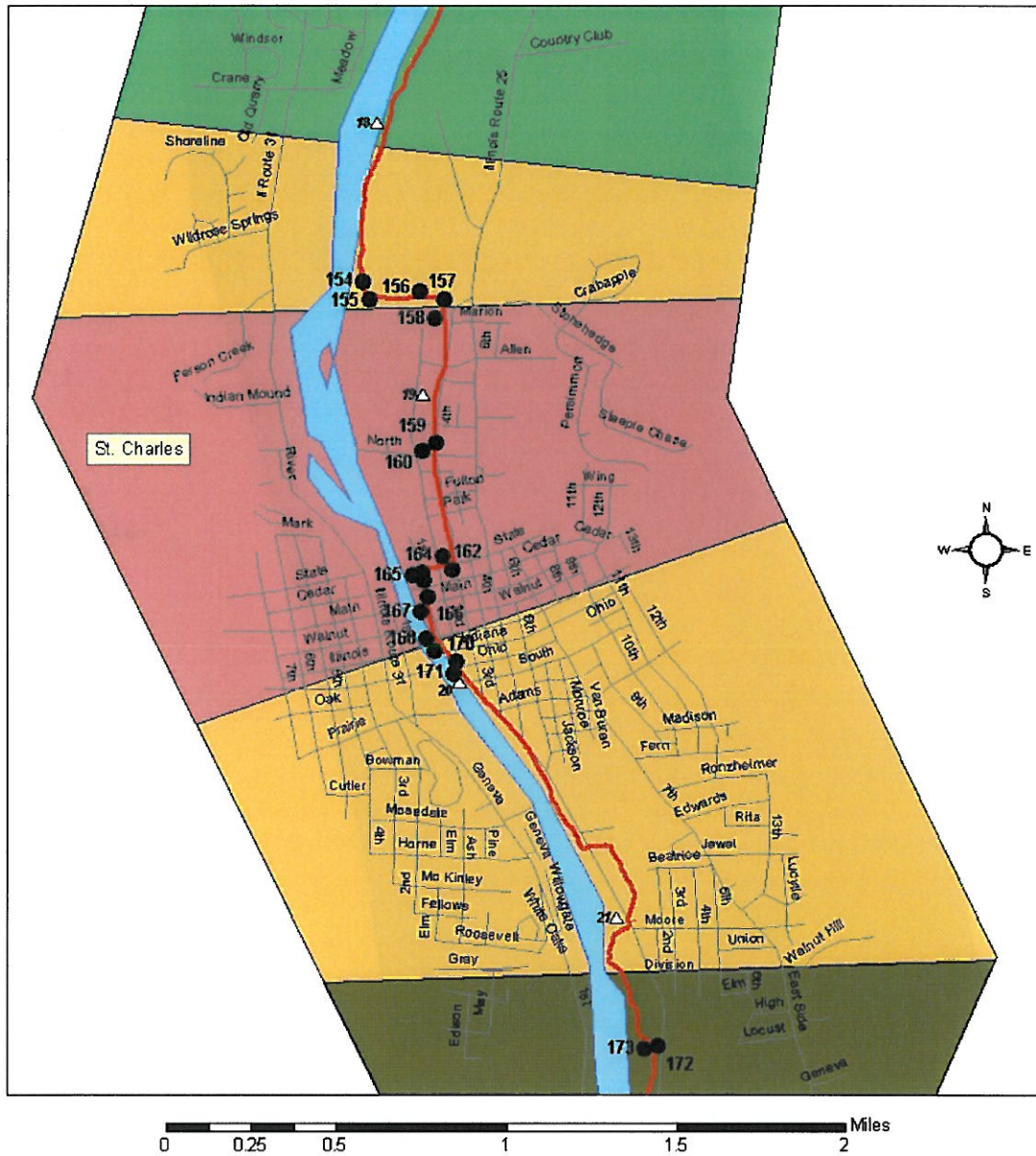
● Proposed Way-Finding Signs

— Fox River Trail

— Fox River

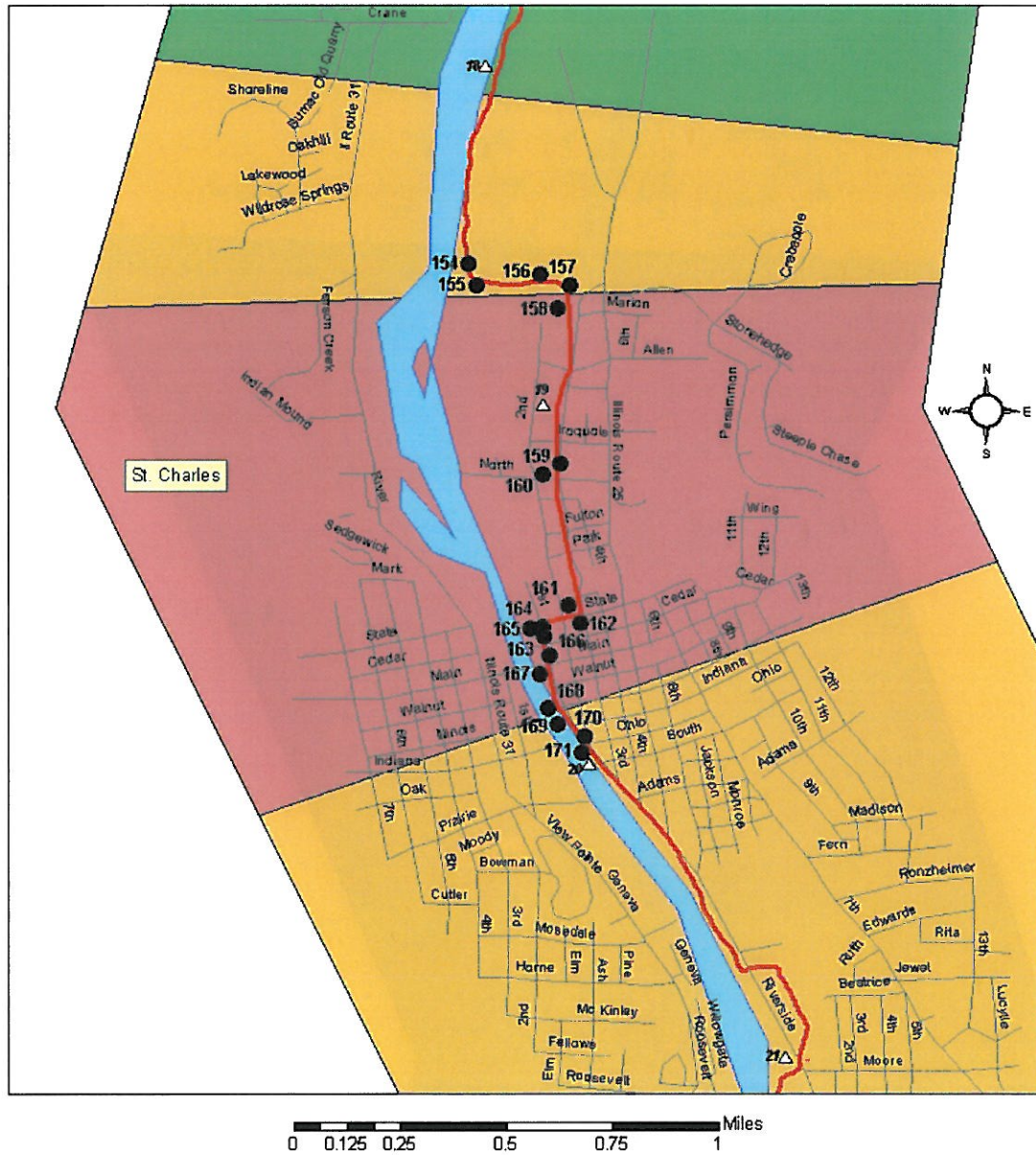
Fox River Trail Way-Finding Signage

St. Charles Park District Jurisdiction



Fox River Trail Way-Finding Signage

City of St. Charles Jurisdiction

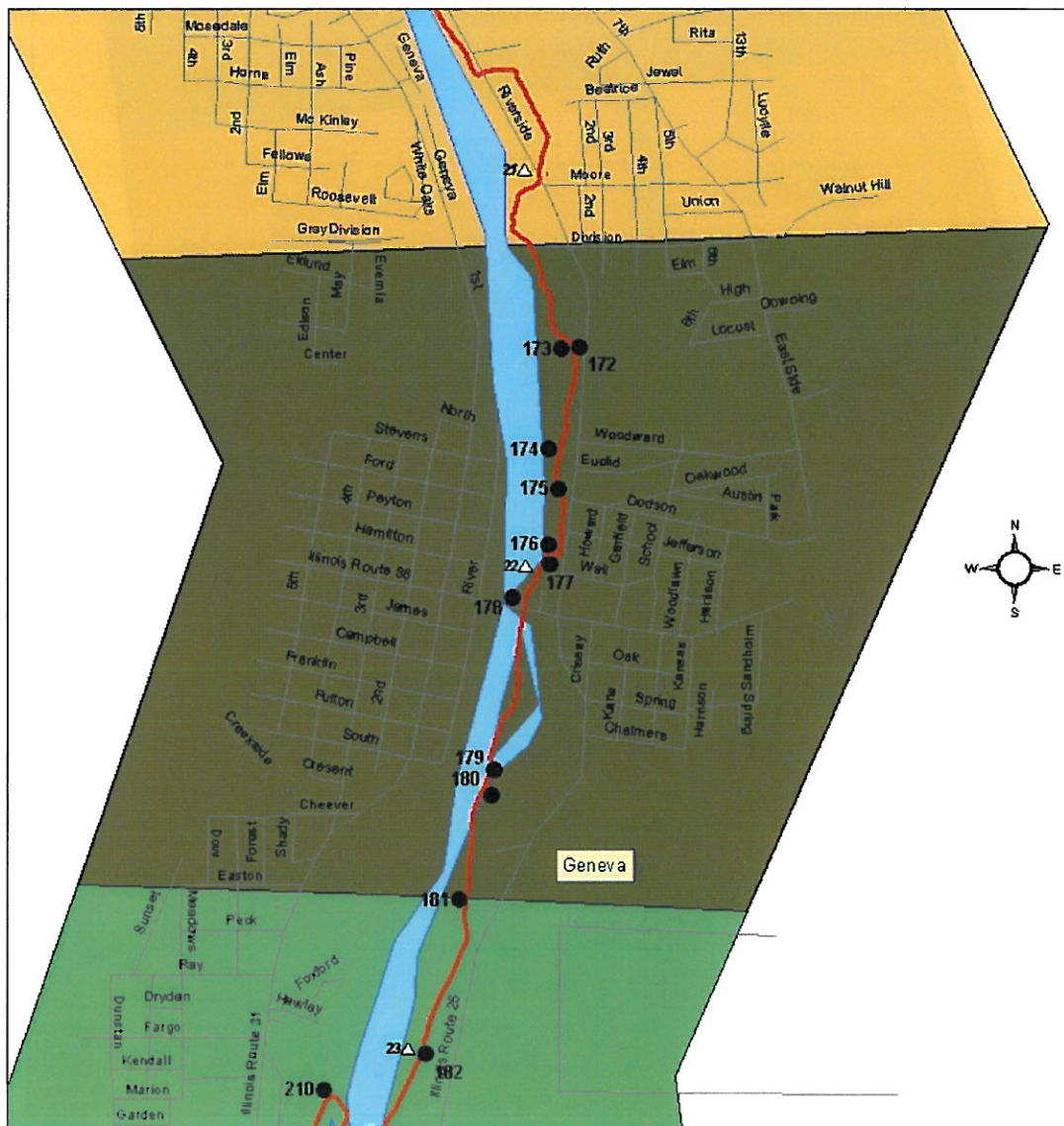


Legend

- △ Mile Markers
- Proposed Way-Finding Signs
- Fox River Trail
- Fox River

Fox River Trail Way-Finding Signage

Geneva Park District Jurisdiction



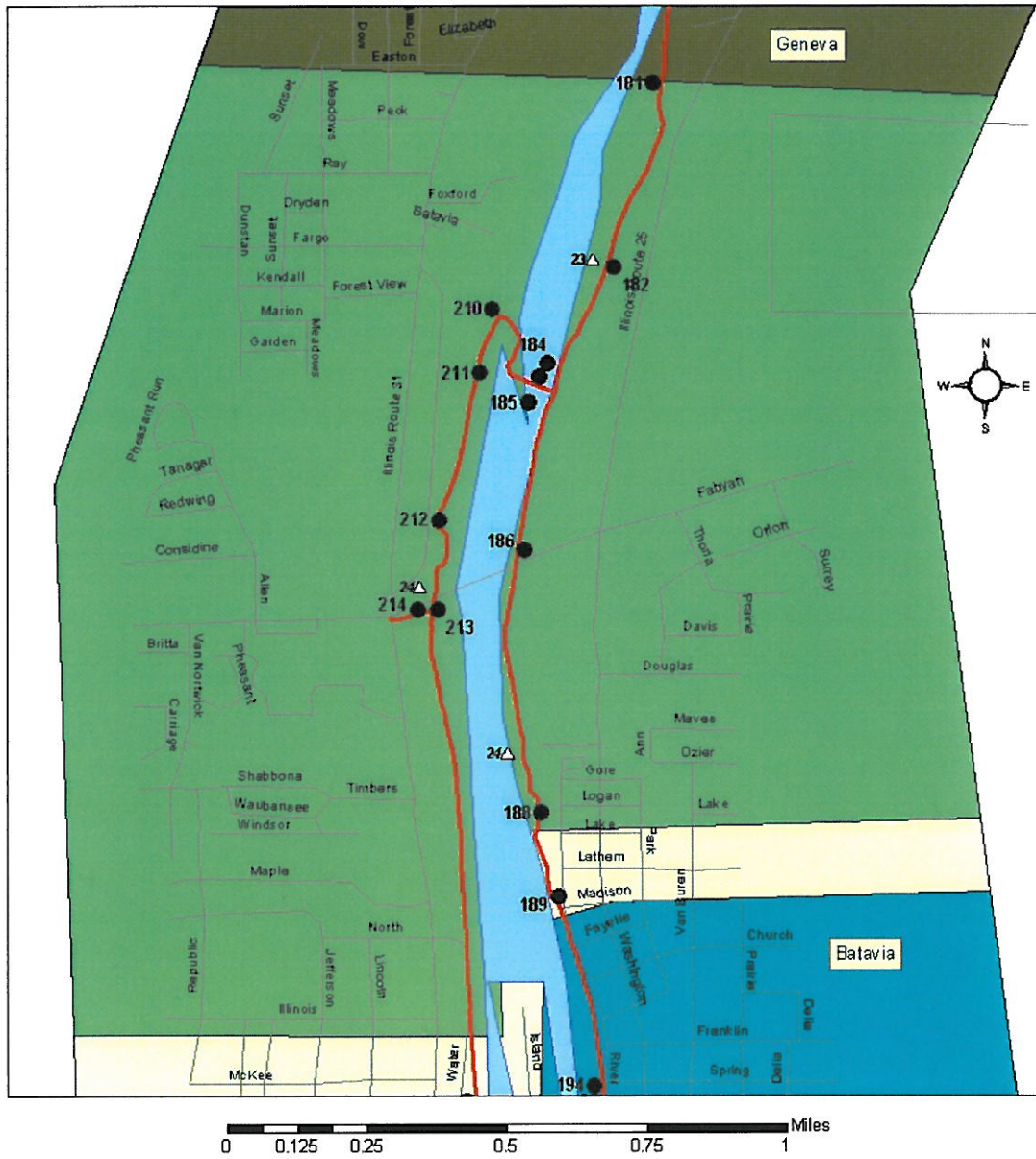
0 0.125 0.25 0.5 0.75 1 Miles

Legend

- △ Mile Markers
- Proposed Way-Finding Signs
- Fox River Trail
- Fox River

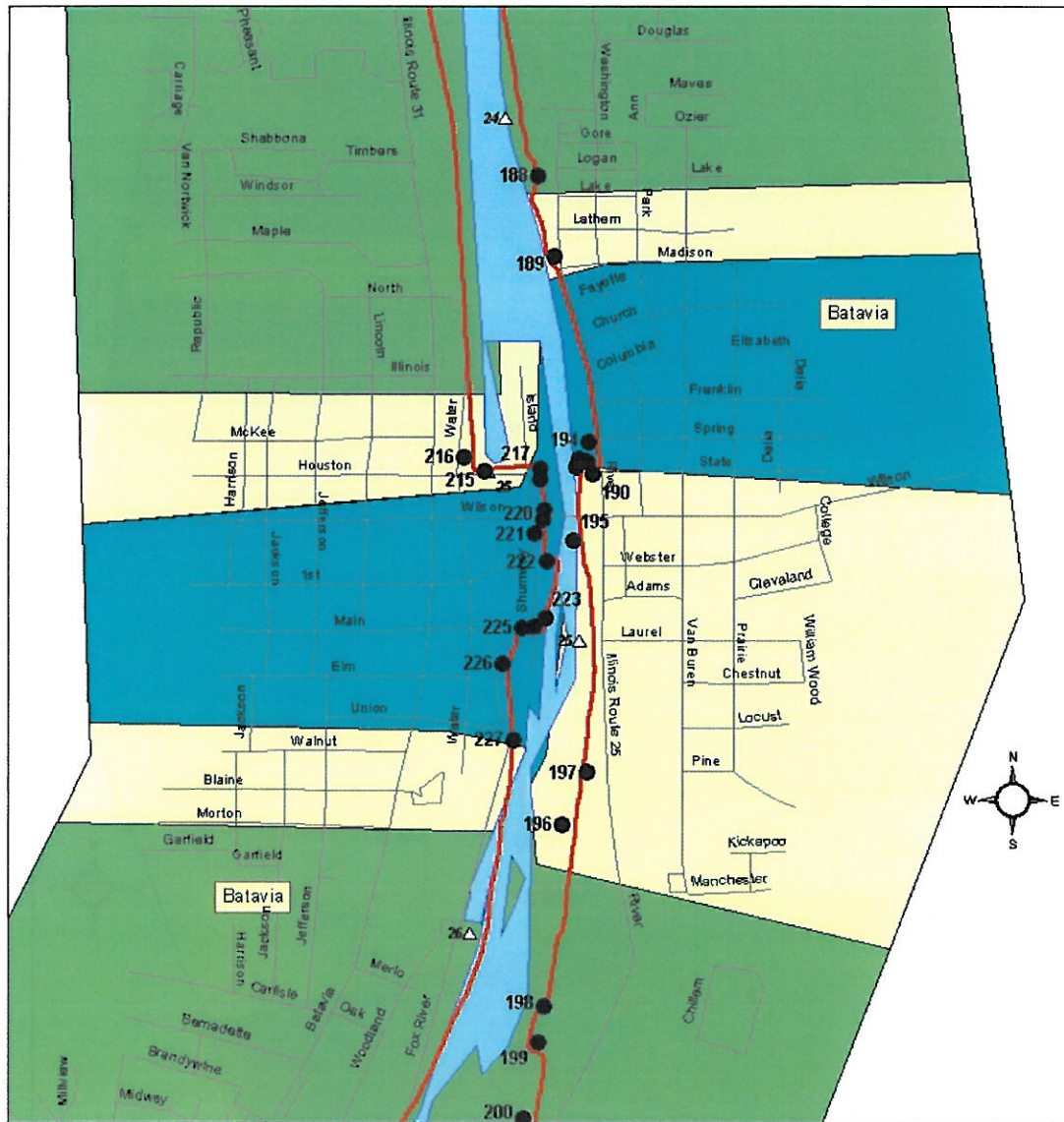
Fox River Trail Way-Finding Signage

Kane County Forest Preserve Jurisdiction



Fox River Trail Way-Finding Signage

Batavia Park District Jurisdiction

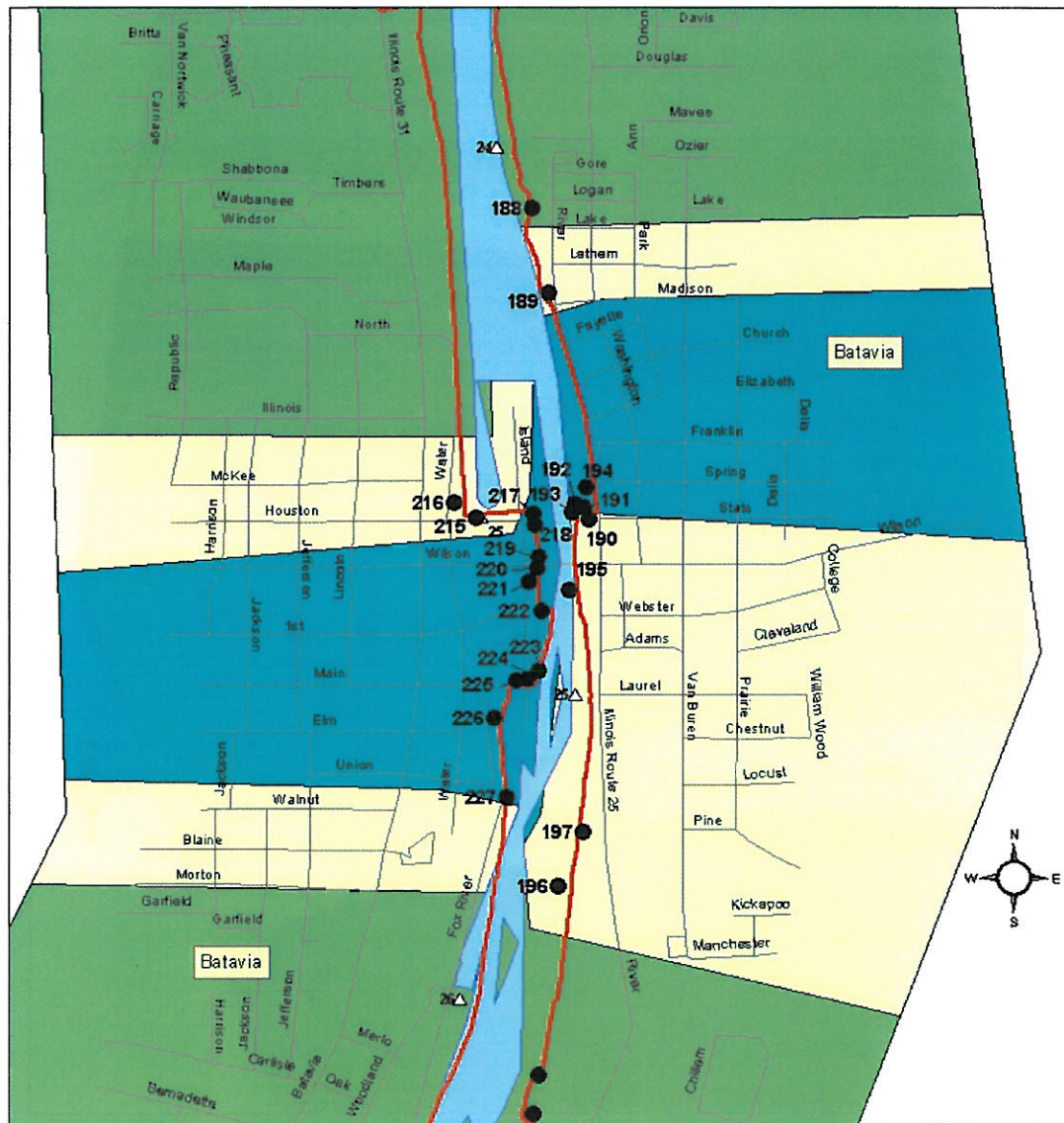


Legend

- △ Mile Markers
- Proposed Way-Finding Signs
- Fox River Trail
- Fox River

Fox River Trail Way-Finding Signage

City of Batavia Jurisdiction



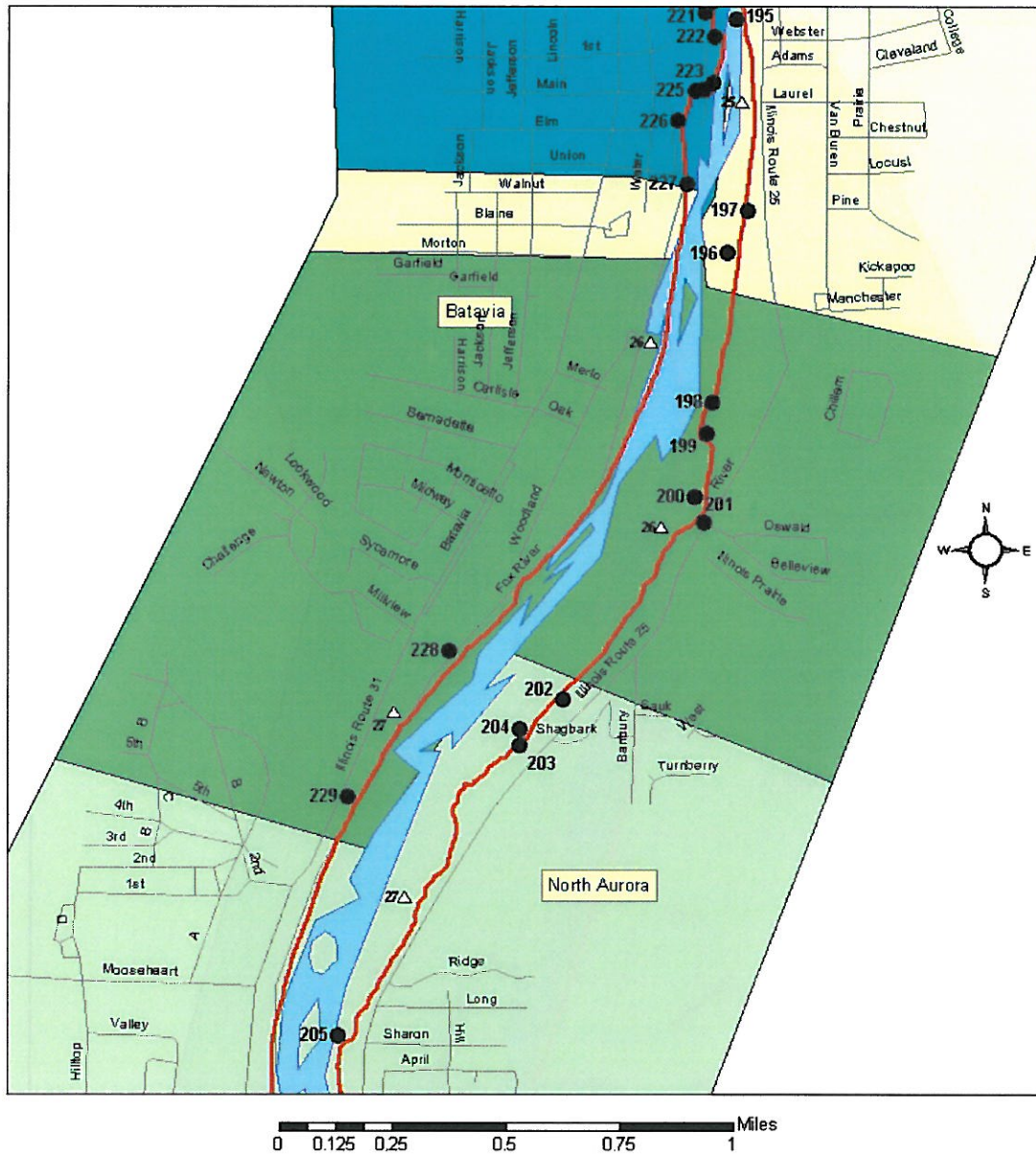
0 0.125 0.25 0.5 0.75 1 Miles

Legend

- △ Mile Markers
- Proposed Way-Finding Signs
- ~ Fox River Trail
- ☪ Fox River

Fox River Trail Way-Finding Signage

Kane County Forest Preserve Jurisdiction

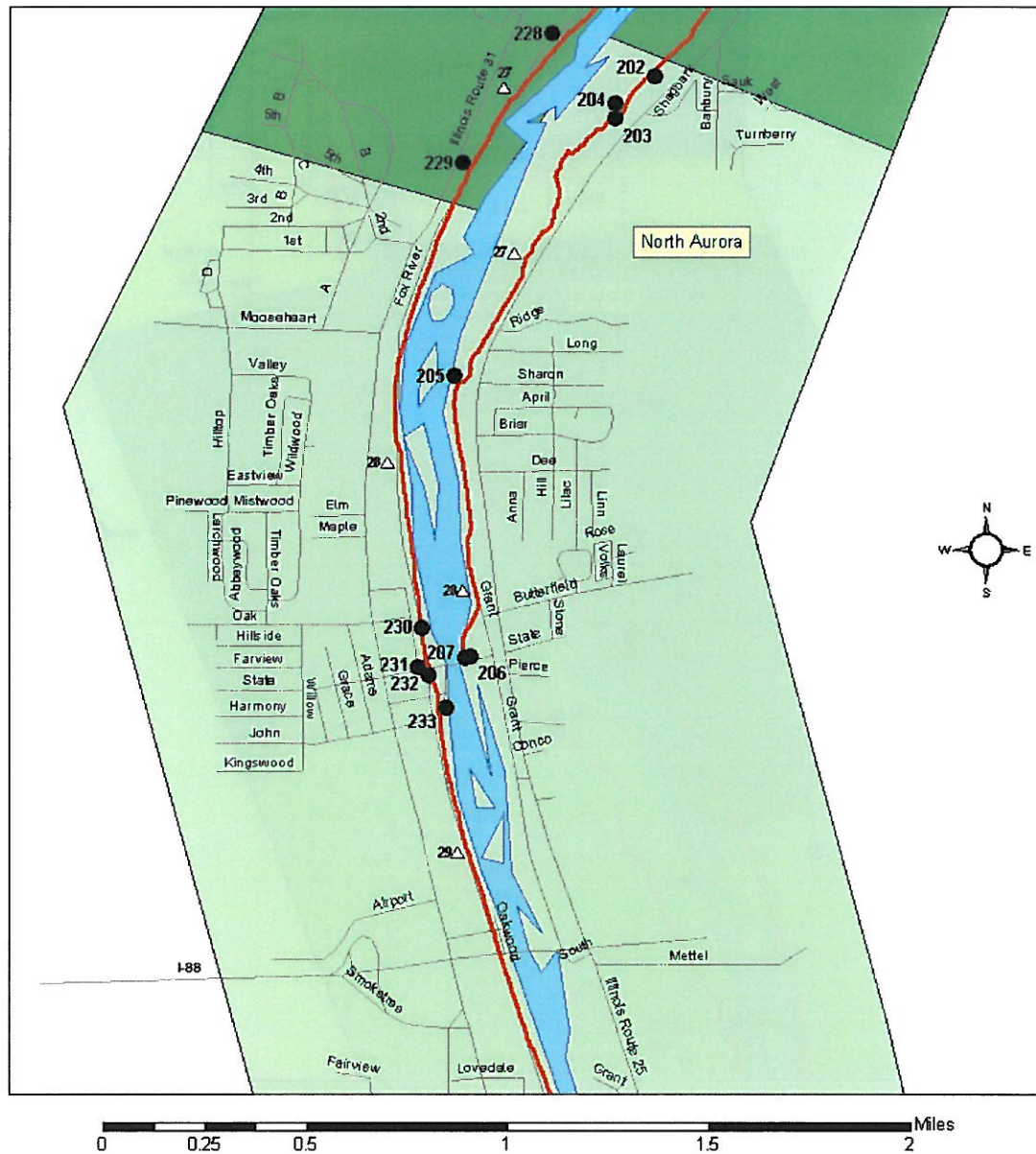


Legend

- △ Mile Markers
- Proposed Way-Finding Signs
- ~ Fox River Trail
- ~ Fox River

Fox River Trail Way-Finding Signage

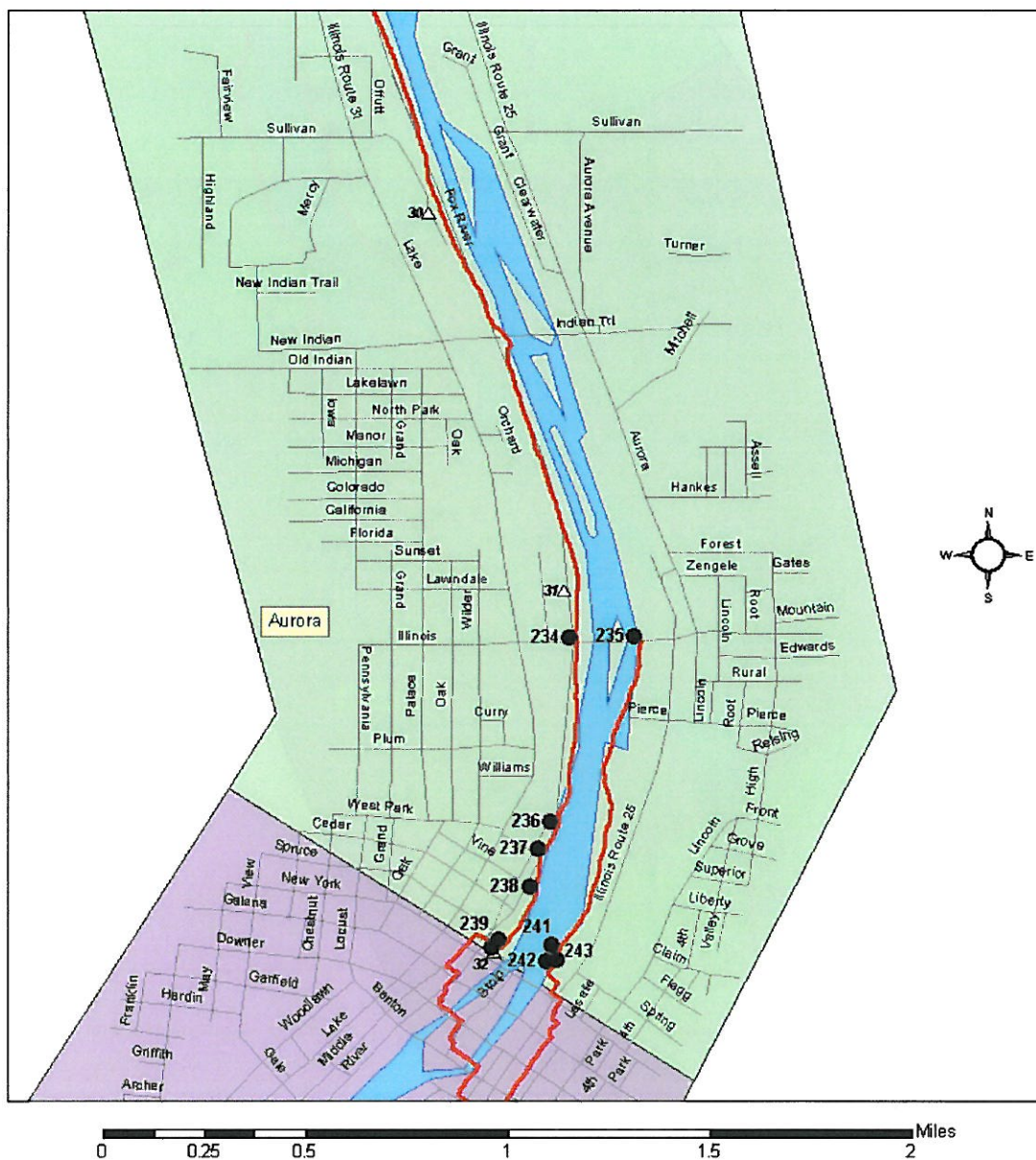
Fox Valley Park District Jurisdiction



Legend

- △ Mile Markers
- Proposed Way-Finding Signs
- ~ Fox River Trail
- ~ Fox River

Fox Valley Park District Jurisdiction

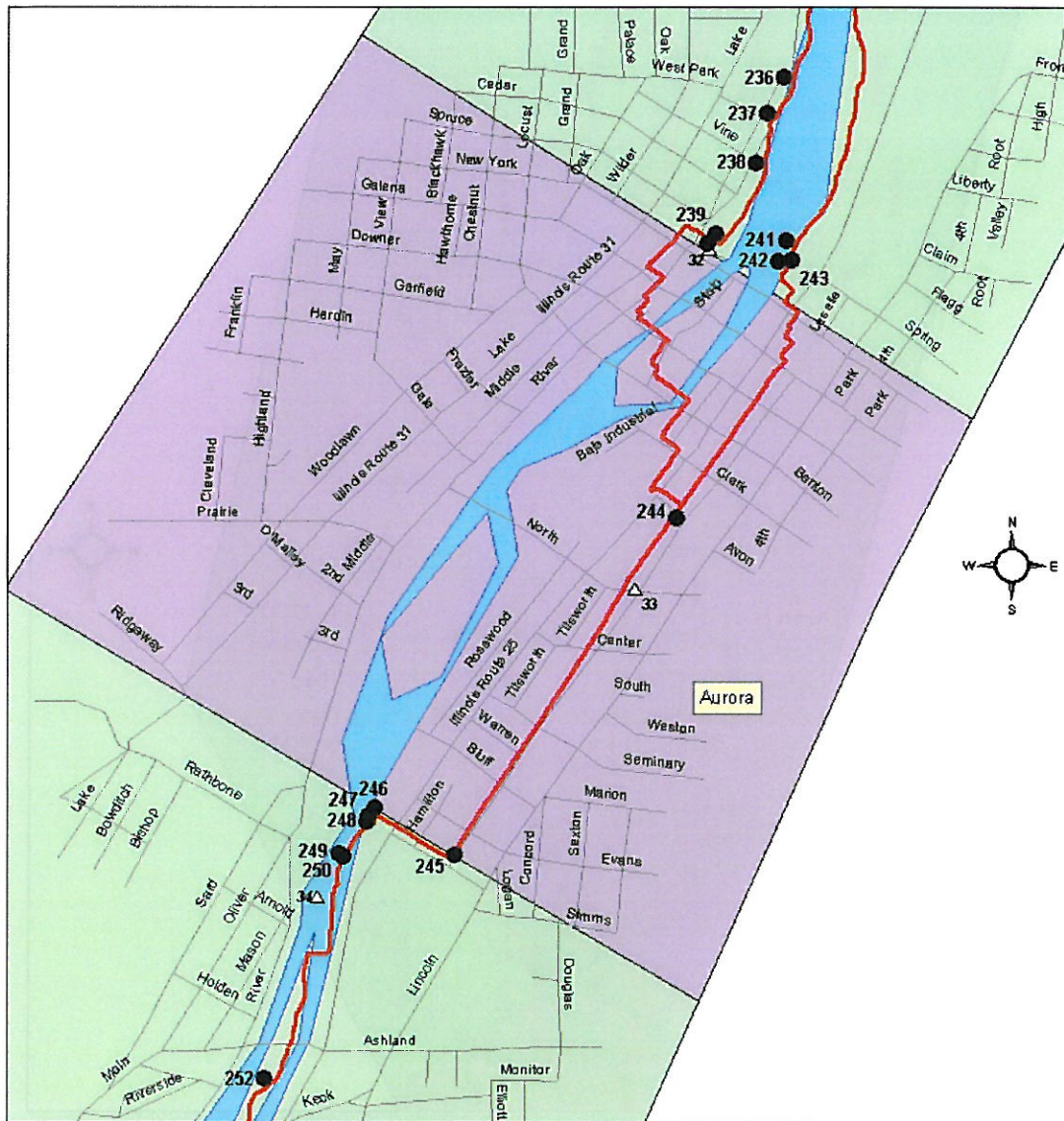


Legend

- △ Mile Markers
 ● Proposed Way-Finding Signs

Fox River Trail Way-Finding Signage

City of Aurora Jurisdiction

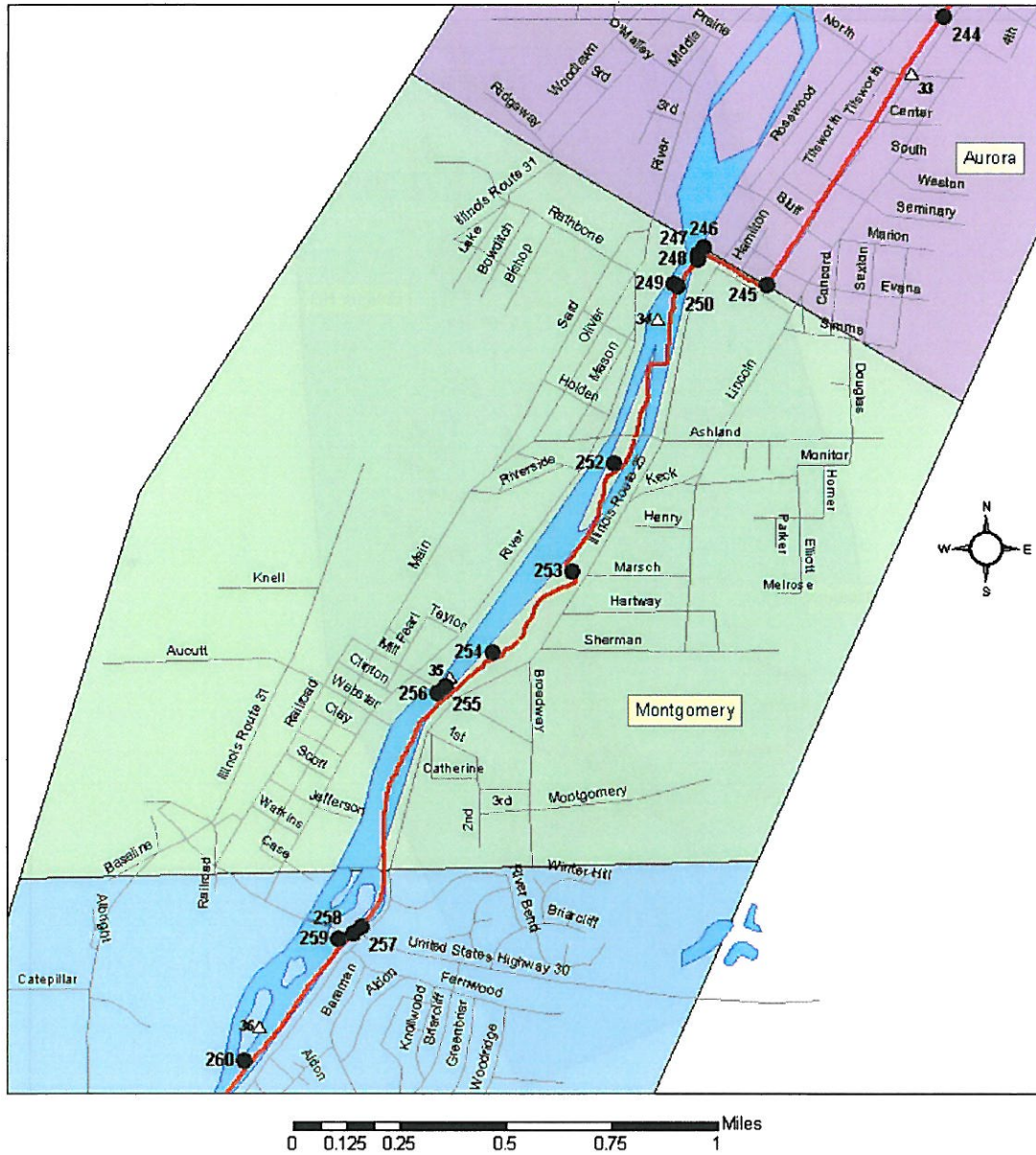


Legend

- △ Mile Markers
- Proposed Way-Finding Signs
- ~ Fox River Trail
- ~ Fox River

Fox River Trail Way-Finding Signage

Fox Valley Park District Jurisdiction

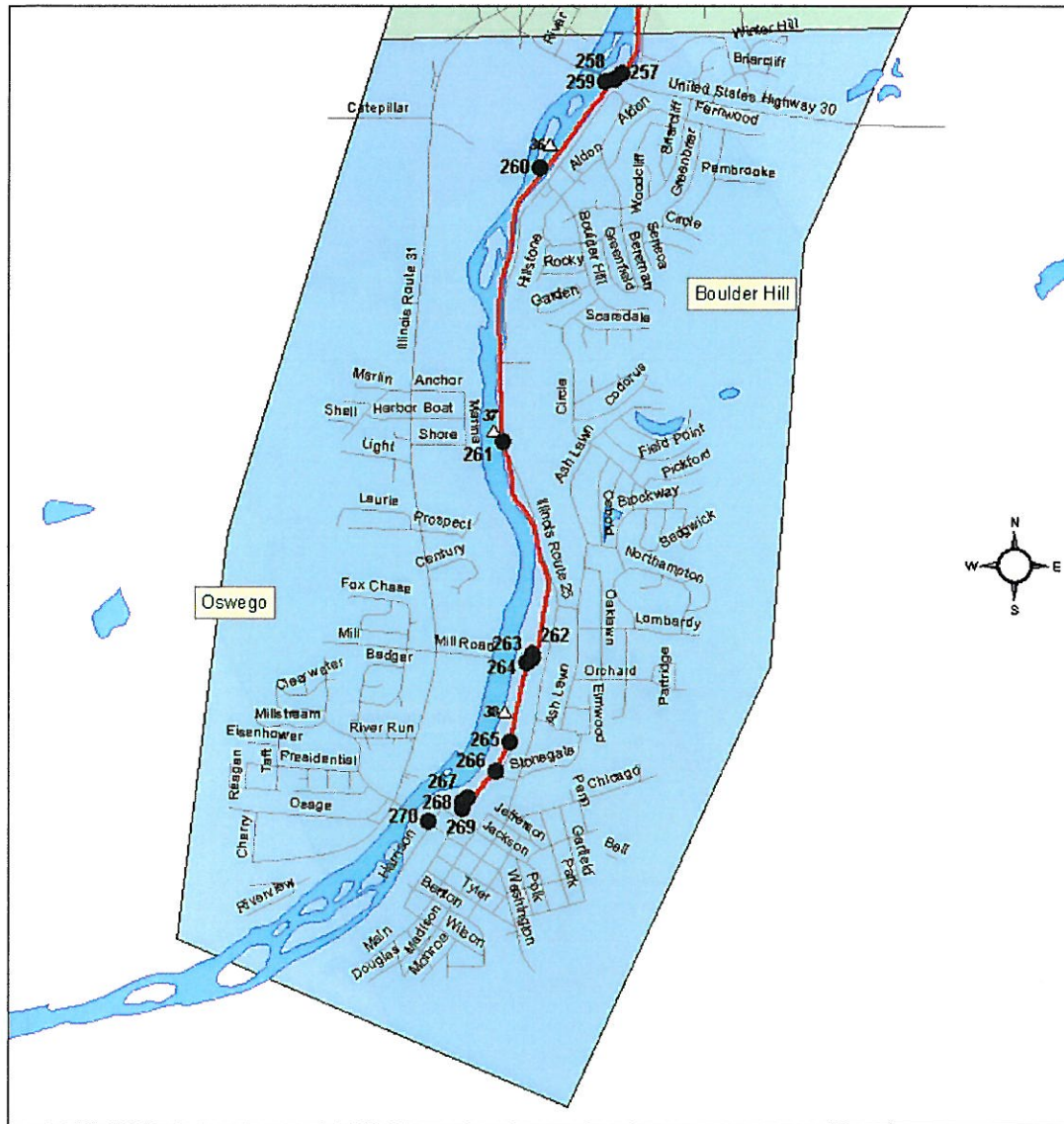


Legend

- △ Mile Markers
- Proposed Way-Finding Signs
- Fox River Trail
- Fox River

Fox River Trail Way-Finding Signage

Oswegoland Park District Jurisdiction



Legend

- △ Mile Markers
- Proposed Way-Finding Signs
- ~ Fox River Trail
- ~ Fox River

New Signs, Sorted by Implementing Agencies-Way-Finding																		
Agency	New Posts	Logo	Logo-E	Logo-W	Arrows	Dir-1	Dir-2	Dir-3	Bike Route	Road Lab	FP Amenities	Trail Rules	Special	GIT logo	IPP logo	Jurisdictional Name Signs		
City of Aurora	1	1			1	2	2						1			2		
City of Batavia	3		3	10	6	2	3		2							4		
Batavia Park District	2		5	2	1	3										4		
Elgin Parks & Rec	2	15			4		2							2		2		
Fox Valley Park District	14	29	6	3	12		11	4					5			6		
Geneva Park District	4	9			2	4	2								1	4		
Kane County Forest Preserve District	36	48	6	9	13	3	8	2	2	3	1	1		1	1	12		
Oswegoland Park District	3	16				2	2	1				1	1			2		
City of St. Charles	0	9			1	1	3						1			4		
St. Charles Park District	0	8			1	2										4		
TOTAL	65	135	20	24	43	17	33	7	4	3	1	2	8	3	2	44	346	

Mile Marker Locations

Mile	Side	Jurisdiction	Comments
0		Kane County Forest Preserve	Just S of McHenry Co. Border
1		Kane County Forest Preserve	N of Bolz
2		Kane County Forest Preserve	1/4 mi N of Fox River Shores FP
3		Kane County Forest Preserve	By industrial plant entrance, C'ville
4		Kane County Forest Preserve	0.1 mi N of 1st St, C'ville
5		Kane County Forest Preserve	0.1 mi S of Williams Pl, Dundee (just S of bridge)
6		Kane County Forest Preserve	0.1 mi N of Hickory Dr, N of I-90
7		Kane County Forest Preserve	Between I-90, Trout Park
8		Elgin Parks & Recreation	Just N of N-end of Slade water facility, Elgin
9		Elgin Parks & Recreation	Just N of where trail leaves Grove St., Elgin
10		Elgin Parks & Recreation	Just N of riverboat
11		Kane County Forest Preserve	Just N of US20 underpass, Elgin
12		Kane County Forest Preserve	0.1 mi S of N-most River Road crossing, S of Elgin
13		Kane County Forest Preserve	Just S of Robertson, South Elgin
14		Kane County Forest Preserve	0.1 mi S of S.Elgin ballpark
15		Kane County Forest Preserve	Just N of trolley RR tracks end
16		Kane County Forest Preserve	By Anderson School basketball court
17		Kane County Forest Preserve	Between Grove, Weber; N of bridge
18		Kane County Forest Preserve	right at old Anderson training center
19		Village of St. Charles	3rd Ave., across from old Delnor Hosp, @ hydrant
20		St. Charles Park District	south of ped-bridge, S of Illinois St, St. Charles
21		St. Charles Park District	just W of S-most IL25 crossing
22		Geneva Park District	Mill Race Cyclery/Geneva Dam gazebo
23		Kane County Forest Preserve	Just N of S-most river loop 3-way in Fabyan FP
24	East	Kane County Forest Preserve	By Sunnyside Park, Batavia - by Caution Driveway sign
25	East	Batavia Park District	Next to Laurel St., Batavia
26	East	Kane County Forest Preserve	0.1 mi S of IPP-Batavia Spur
27	East	Fox Valley Park District	Red Oak FP, just N of main entrance
28	East	Fox Valley Park District	By Sperry factory, N. Aurora
24	West	Kane County Forest Preserve	Just N of Fabyan Pkwy overpass
25	West	Batavia Park District	At Bike Route sign in front of Batavia Depot Museum
26	West	Kane County Forest Preserve	S. of Quarry Pk bridges
27	West	Kane County Forest Preserve	Arends FP, S of stairs to restroom
28	West	Fox Valley Park District	N side of North Aurora
29		Fox Valley Park District	Just S of Pedal and Spoke parking, N. Aurora
30		Fox Valley Park District	0.3 mi N of Indian Trail, Aurora
31		Fox Valley Park District	End of private road, N of Illinois St.
32	(Skip)	Fox Valley Park District	Just under casino bridge N of New York St. - SKIP
33	(Skip)	City of Aurora	LaSalle and North Ave, Aurora - SKIP
34		Fox Valley Park District	Just S of Gilman/Fox Riv Tr trailhead parking
35		Fox Valley Park District	Just N of Mill St., Montgomery
36		Oswegoland Park District	Across from house address #16, Rt. 25
37		Oswegoland Park District	Just N of Waubensee Creek Trail intersect, Oswego
38		Oswegoland Park District	Telephone pole betw 187-189 Adams, Oswego



KANE COUNTY COUNCIL OF MAYORS

41W011 Burlington Road
St. Charles, Illinois 60175
(630) 584-1170

CHICAGO AREA TRANSPORTATION STUDY
300 West Adams Street
Chicago, IL 60606

MAYOR JEFFERY D. SCHIELKE, Council Chairman
THOMAS B. RICKERT, Council Director
HEATHER TABBERT, Regional Planning Liaison

Fox River Trail Signage Program Kane/Kendall County From McHenry County Line to Oswego

PART 2 Cautionary and Regulatory Sign Program, Mile Marker Posts

References

Many national and state agencies and plans have set forth design guidelines. Oftentimes, these guidelines, as in the case of those written by AASHTO, are the result of extensive testing and evaluation. They are, therefore, an invaluable resource for trail planners and designers.

Kane County Bicycle and Pedestrian Plan, adopted by Kane County Board December 2003, Chapter 7: Way-Finding section on cautionary and regulatory signs.

Kane County Forest Preserve District Operations & Maintenance Manual, dated December 1999.

Kane County Forest Preserve District Trail Crossing Inspection Report, dated February 1999.

Guide for the Development of Bicycle Facilities, American Association of State Highway and Transportation Officials (AASHTO): 1999. This is the recognized standard for bicycle design guidelines. Updated in 1999, this document contains the most current recommendations available. In addition, trails which will receive federal transportation funding must adhere to these AASHTO guidelines.

Manual on Uniform Traffic Control Devices, (MUTCD 2000-Millennium Addition). Part 9 – Traffic Controls for Bicycle Facilities along with other pertinent sections of the Manual.

MAYOR JEFFERY SCHIELKE, Council Chairman, City of Batavia; MAYOR SUSAN KLINKHAMER, Council Vice-Chairman, City of St. Charles; MAYOR SALVATORE T. SPELLA, Village of Algonquin; MAYOR DAVID STOVER, City of Aurora; MAYOR PATRICIA MUELLER, Village of Burlington; PRESIDENT MARK BOETTGER, Village of Carpentersville; PRESIDENT ROGER AHRENS, Village of East Dundee; PRESIDENT JAMES WILLEY, Village of Elburn; MAYOR EDWARD SCHOCK, City of Elgin; MAYOR KEVIN BURNS, City of Geneva; PRESIDENT WILLIAM DAVIDOWSKI, Village of Gilberts; PRESIDENT WILLIAM P. SCHMIDT, Village of Hampshire; PRESIDENT CHARLES SASS, Village of Huntley; PRESIDENT WILLIAM MCLEOD, Village of Hoffman Estates; PRESIDENT GLENN BORK, Village of Lily Lake; PRESIDENT MARK DELANEY, Village of Maple Park; PRESIDENT MARILYN MICHELINI, Village of Montgomery; PRESIDENT MARK RUBY, Village of North Aurora; PRESIDENT CRAIG WEBER, Village of Oswego; PRESIDENT VERNE WESTER, Village of Pingree Grove; PRESIDENT STEPHEN PICKETT, Village of Sleepy Hollow; PRESIDENT JIM HANSEN, Village of South Elgin; PRESIDENT SEAN MICHELS, Village of Sugar Grove; PRESIDENT MICHAEL SAUBER, Village of Virgil; PRESIDENT EILEEN PHIPPS, Village of Wayne; PRESIDENT LARRY KELLER, Village of West Dundee; MAYOR ARTHUR PROCHASKA, City of Yorkville; CHAIRMAN MICHAEL MCCOY, Kane County Board; CARL SCHOEDEL, County Engineer, Kane County Division of Transportation; FRANCIS KLAAS, Director, Kendall County Highway Department; THOMAS B. RICKERT, Council Director; HEATHER TABBERT, Regional Planning Liaison

At-Grade Crossing Evaluation/Inspection Process

A field inspection was conducted for the at-grade trail crossings during May 2003 during daylight hours. The crossings consisted of designated local and state streets/roads, railroad crossings and private and commercial driveways. Existing conditions at these crossings were noted and recommendations based on the above resources contained in this report. There are many sections of trail that are designated on-street. For the most part, these sections are well signed and were not reviewed in detail for this report.

It is noted that where bicycle lanes, shared roadways, or paved shoulders intersect with other roadways, they are regulated by the traffic control devices installed at the intersection. This increases safety, as bicyclists are apparent to motorists and are following the same rules. The AASHTO Guide details several options for the accommodation of bicycle lanes at intersections. Bicyclists on shared roadways and paved shoulders, lacking dedicated bicycle facilities along their route, should progress through the intersection according to existing traffic signage and signals.

Typical Treatments used at At-Grade Crossings:










Cross walk striping: Crosswalks provide visual warning to motorists that pedestrians or bicyclists may be present. Municipalities and transportation departments have experimented with several types of striping designs, such as standard crossbars, solid crossbars, zebra stripes, and ladder. All paved crossings along the trail should have painted crosswalks.

Bike Trail Signage: Signage is necessary for both the roadway and trail on the approach to an at-grade crossing. Trail users, which typically yield to arterial roads, must be advised that the trail is interrupted and a conflict may be ahead. "STOP AHEAD" (with STOP at intersection) or "YIELD AHEAD" (with YIELD at intersection) signs constructed to a pedestrian and bicyclist scale (18" minimum-per MUTCD) should be used for emphasis on the road or trail, placed approximately 100 feet in advance of the crossing. At a minimum the Stop and Yield signs should be installed at an at-grade crossing.

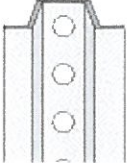
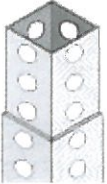







Roadway Signage: For motorists, this is a second visual aid to alert them that there may be non-motorists in the roadway. Typical pedestrian and trail crossing signs are fluorescent yellow-green (FYG), with a universal symbol of a bicycle or people walking. For motorists, a clear message must be presented at trail crossing and pedestrian crossing locations on arterial streets in a location where that user will see it. Traditional treatments have included the bicycle crossing sign (W11-1), the pedestrian crossing sign (W11A-2), the pedestrian crosswalk lines (double lines or zebra stripes) or flashing yellow lights at the crosswalk. These signs are installed to alert the road user to unexpected entries into the roadway by bicyclists, and other crossing activities that might cause conflicts.

It is recommended by MUTCD that a bicycle crossing sign (W11-1) be posted 250 feet from the bicycle/pedestrian crossing in urban environments with a supplemental plaque with the legend AHEAD 250 FEET. At the actual crossing, bicycle crossing warning sign (W11-1) shall be supplemented with a diagonal downward pointing arrow (W16-7) plaque to show the location of the crossing. Other variables to consider when designing signage schemes for this type of intersection, include right of way assignment, traffic control devices, sight distance for both bicyclists and motor vehicle operators, refuge island use, access control, and pavement marking.

Cautionary/Regulatory Sign Types




			
R1-1 – Stop	R1-2 – Yield	W11-1 – Bicycle Ahead/crossing (FYG)	W11A-1 – Bicycle Crossing (FYG)
			
W16-7 -- Down Arrow (FYG)	W2-1 – Cross Road	Proposed – Trail Crossing near Cross Road (FYG) As used in Denver	Yield to Pedestrians in Cross walk
			
W11-1 –Bicycle Crossing Warning Sign (FYG) with Supplemental Plaque			

Post/Support Types

			
U-Channel	Square Tube (recommended)	V-Loc, breakaway base (KDOT/roadway use)	Plastic Lumber
			
6"x6" Wood Post			
			
V-Shaped Corten Steel (I & M Canal Mileage Marker)	IPP Mile Marker (plastic lumber)	Trail Mile marker in Texas	Trail Mile Marker in Tennessee

Directional/Wayfinding Sign Types

All lettering heights shall be two inches and arrows will be shown before the destination city.

		
D2-1 – 1 Destination and Mileage	D2-2 – 2 Destinations and Mileages	D2-3 – 3 Destinations and Mileages

Recommendations

Cross walk striping

Crosswalk striping should be installed at every crossing. See attached table for location of missing or faded locations where installation is recommended. Any faded or missing painted Stop bars along with the word Stop on the trail should be reinstalled.

Proposed Trail and Roadway Sign Installation

For intersections with a low Average Daily Traffic (ADT) where the local vehicle user is very aware of the trail crossing, some of the existing Stop signs located on the trail, could be converted to Yields. Over use of the Stop sign tends to numb the trail user and will be more effective if Yields are used where a complete stop is not required.

On the roadway, a W11-1 should be used along with the W16-7 Down Arrow at the crossing with the W11-1 and a rectangular plaque underneath that reads "Ahead 250 Feet" in advance of the crossing.

The square tube post should be used for mounting of the way-finding and regulatory signs along the trail since there are many proposed locations where multiple signs will be mounted on the same post (and possibly facing different directions). The V-Loc breakaway post is recommended for the regulatory signs along the roadway.

Tamper/vandal proof hardware mountings/fittings should be used to secure the signs to the post.


See attached table for locations where installations are recommended.

ID	Mile_Post	Intersection	Jurisdiction	Suggested Action	Possible Change
1	0.00	Souwanas Drive	Kane County Forest Preserve	No Action Recommended	
2	0.23	Pokagon Street	Dundee Township	Add x-walk	
3	1.12	Bolz/Williams Road	Kane DOT	Add x-walk	
4	1.92	OLD FP Road	Kane County Forest Preserve	No Action Recommended	
5	2.28	Fox River Shores	Carpentersville	Add x-walk	
6	3.34	Maple Avenue	Carpentersville	Add x-walk	
7	3.52	Main Street	Carpentersville	Add x-walk	
8	3.67	Washington Street	Kane County Forest Preserve	No Action Recommended	
9	3.94	Illinois Street	Carpentersville	Add x-walk	Stop to yield
10	4.11	Lincoln St./1st Street	Kane County Forest Preserve	No Action Recommended	Stop to yield
11	4.20	2nd Street	Kane County Forest Preserve	No Action Recommended	Stop to yield
12	4.24	King William Street	Kane County Forest Preserve	No Action Recommended	Stop to yield
13	4.28	3rd Street	Kane County Forest Preserve	No Action Recommended	
14	4.31	Barrington Avenue	Kane County Forest Preserve	No Action Recommended	
15	4.48	Railroad Street	Kane County Forest Preserve	No Action Recommended	
16	4.58	Jackson Street	Kane County Forest Preserve	No Action Recommended	
17	X	Dairy Queen	East Dundee	Add x-walk	
18	4.64	IL Route 72	East Dundee/IDOT	Add Parallel Trail Crossing	
19	4.74	Johnson Street	Kane County Forest Preserve	No Action Recommended	
20	4.80	Maiden Lane	Kane County Forest Preserve	No Action Recommended	
21	4.91	Williams Place	East Dundee	Add Parallel Trail Crossing	
22	5.26	William Avenue	East Dundee	Add x-walk	
23	5.36	Unmarked Street/public works	East Dundee	Add x-walk	Stop to yield
24	5.42	Richardson Drive	Unincorporated	Add x-walk	Stop to yield
25	6.16	Covey Street	Unincorporated	Add x-walk	Stop to yield
26	6.94	Trout Park North	Elgin	Add x-walk	Stop to yield
27	7.00	Trout Park Boulevard	Elgin	Add Parallel Trail Crossing	Stop to yield
28	X	Slade Avenue	Elgin Parks & Recreation	No Action Recommended	
29	8.56	Lincoln Avenue	Elgin / Elgin Parks & Recreation	Add W11-1-FYG and rectangular plaque reading "Ahead XXX Feet" on east, add stop line and word	
30	8.77	Jefferson Avenue	Elgin Parks & Recreation	Add stop line and word	
31	ON ROAD	Kimball Street	Elgin Parks & Recreation	No Action Recommended	
32	10.34	National Street	Elgin / Elgin Parks & Recreation	Add stop line and word on NB & SB, add W11-1 and rectangular plaque reading "Ahead XXX Feet" in EB & WB rdwy, add stop sign on NB trail	
33	11.34	Elgin Avenue	Elgin / Elgin Parks & Recreation	Add stop line and word on NB, add x-walk	
34	11.40	RR Crossing	Kane County Forest Preserve	No Action Recommended	
35	11.45	Purify Drive	Elgin / Elgin Parks & Recreation	Add stop line and word on NB, add x-walk	
36	11.95	Unmarked St. No 1	Kane County Forest Preserve	Add SB stop or yield	Stop to yield
37	11.99	Unmarked St. No 2	Kane County Forest Preserve	Add stop line and word on NB, add x-walk	Stop to yield
38	12.58	Unmarked St. No 3	Kane County Forest Preserve	Add SB Stop/Inter or yield, add NB stopline/word or yield	Stop to yield
39	12.96	Robertson Road	Kane County Forest Preserve	No Action Recommended	Stop to yield
40	13.XX	S. Water Street	Kane County Forest Preserve	No Action Recommended	
41	13.XX	Plum Street	Elgin	Add x-walk	
		Fox River Bridge			
42	15.85	Villa Maria Road	Kane County Forest Preserve	Add STOP and Intersection sign NB	
43	16.09	Fox River Drive/Riverwoods	Unincorporated	Add W11-1 and rectangular plaque reading "Ahead XXX Feet", E & W	
44	16.67	Pearson Drive	Wayne	Add x-walk	
45	16.85	Pinelands Road	St. Charles / Kane County Forest Preserve	Add Stop line/word and x-walk	
46	17.17	Rockwell Road at Grove Avenue	Kane County Forest Preserve	Add SB-stop	
47	17.30	Sunset Drive at Grove Avenue	Kane County Forest Preserve	No Action Recommended	
48	17.44-17.50	Trail Curve South of Sunset	Kane County Forest Preserve	Add caution on pavement	
49	18.80	3rd Avenue/Johnor Avenue	City of St. Charles	No Action Recommended	
50		North Avenue	City of St. Charles	Add W11-1 and rectangular plaque reading "Ahead XXX Feet" & W11-1 and W16-7 Down Arrow - E&W	
51		Illinois Avenue	City of St. Charles	Add Parallel Trail Crossing	
52	20.16	Prairie Street	St. Charles	Add Parallel Trail Crossing	
53	20.66	Route 25	St. Charles Park District/IDOT	No Action Recommended	
54	21.00	Route 25	St. Charles Park District/IDOT	No Action Recommended	
55	21.91	Trail Curve North of Mill Race Bike Shop	Geneva Park District	Add caution on pavement	
56	23.23	Fabyan East WindMill FP	Kane County Forest Preserve	possible yields	Stop to yield
57	x	Fabyan FP West parking lot	Kane County Forest Preserve	No Action Recommended	
58	25.xx	Houston Street at Island	Batavia Park District	Add WB stop sign, word, line	
59	25.20	Wilson Street	City of Batavia	Add Parallel Trail Crossing, yiled to pedestrians	
60	x	Flinn (Main) Street	City of Batavia	Change wb to yield	
	x	IL 56 (State Street)			
61		Riverview	Fox Valley Park District	Add Yields to replace Stop (SB stop is missing)	

ID	Mile_Post	Intersection	Jurisdiction	Suggested Action	Possible Change
62	31.15	Illinois Avenue	Aurora	Add W11-1 and W16-7 Down Arrow - E&W	
63		Washington at Broadway	City of Aurora	Add W11-1 and rectangular plaque reading "Ahead XXX Feet" & W11-1 W16-7 Down Arrow - E&W	
64	33.77	Hazel at Broadway	Aurora / Fox Valley Park District	Add W11-1 and rectangular plaque reading "Ahead XXX Feet" & W11-1 W16-7 Down Arrow- E&W; add stop line and word on trail	
65	35.09	Mill Street at Route 25	Montgomery	Add Parallel Trail Crossing, Ped Heads	
66	37.48	Private Drive 1	Oswegoland Park District	No Action Recommended	
67	37.53	Private Drive 2	Oswegoland Park District	No Action Recommended	
68	37.80	2nd Street at Adams	Oswegoland Park District	No Action Recommended	
69	38.xx	Adams	Oswegoland Park District	No Action Recommended	
70	38.65	End	Oswegoland Park District	Add stop sign, stop line and word	

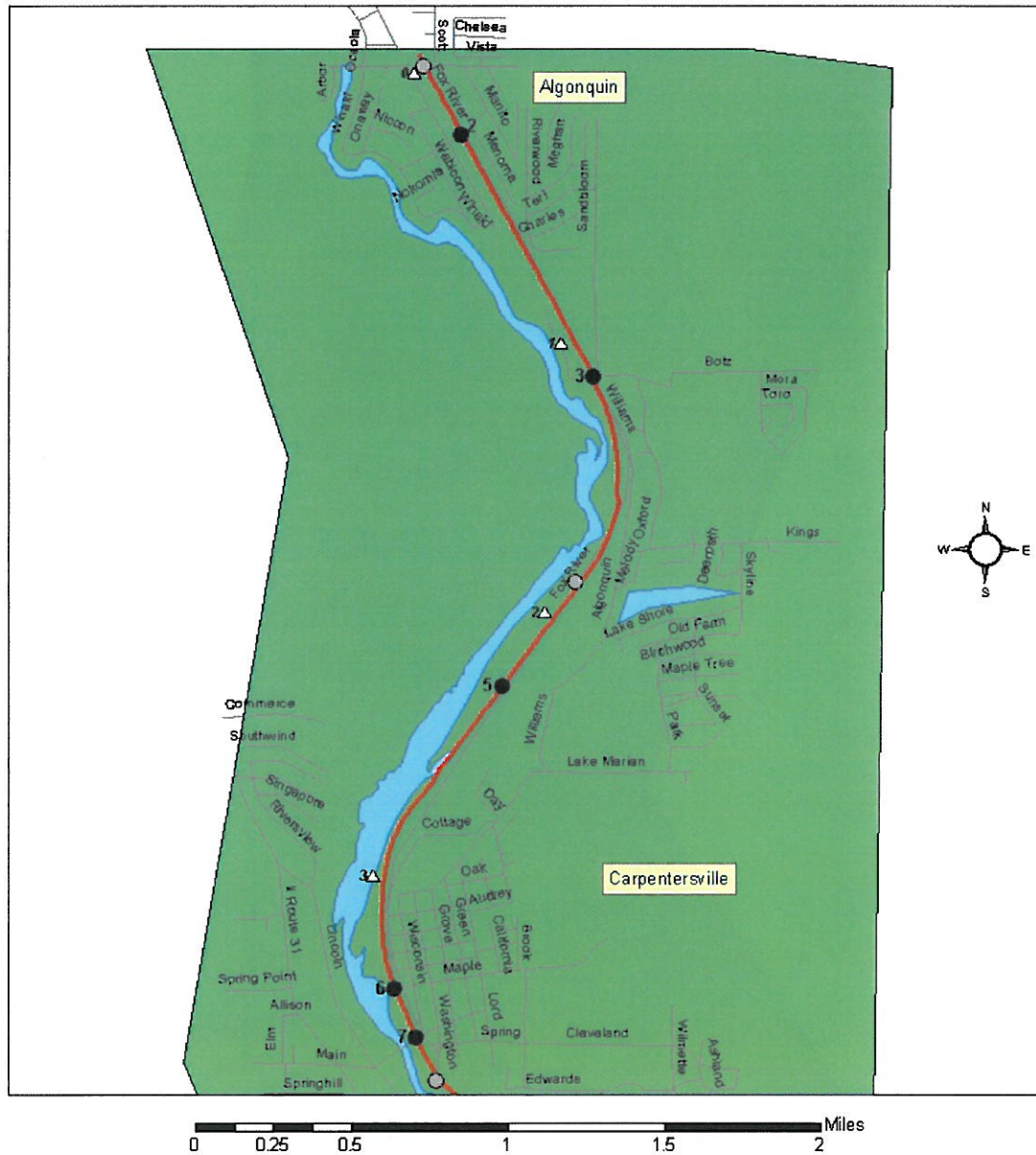
Proposed Signs: Regulatory/Cautionary Sorted by Implementing Agency

Agency	X-Walk	Parallel Trail	W11-1	W16-7	"Ahead 250 Feet"	Inter	stop line/word	stop sign	yield	caution on pavement	yield to peds	ped heads	Possible Yields	TOTAL
City of Aurora	0	0	7	2	4	0	0	0	0	0	0	0	0	13
City of Batavia	0	1	0	0	0	0	0	0	1	0	1	0	0	3
Batavia Park District	0	0	0	0	0	0	2	1	0	0	0	0	0	3
City of Elgin	1	2	2	0	2	0	0	0	0	0	0	0	4	11
Elgin Parks & Rec	0	0	0	0	0	0	6	1	0	0	0	0	0	7
Fox Valley Park District	0	2	0	0	0	0	2	0	2	0	0	1	0	7
Village of Montgomery	0	2	0	0	0	0	0	0	0	0	0	1	0	3
Geneva Park District	0	0	0	0	0	0	0	0	0	1	0	0	0	1
Kane County Forest Preserve	16	2	2	0	2	2	6	4	0	1	0	1	24	60
Dundee Township	1	0	0	0	0	0	0	0	0	0	0	0	0	1
Kane County DOT	1	0	0	0	0	0	0	0	0	0	0	0	0	1
Carpentersville	4	0	0	0	0	0	0	0	0	0	0	0	1	5
Village of East Dundee	1	2	0	0	0	0	0	0	0	0	0	0	8	11
Village of South Elgin	2	0	0	0	0	1	2	2	0	0	0	0	8	15
Village of Wayne	1	0	0	0	0	0	0	0	0	0	0	0	0	1
Oswegoland Park District	0	0	0	0	0	0	1	1	0	0	0	0	0	2
City of St. Charles	1	4	4	2	2	0	0	0	0	0	0	0	0	13
St. Charles Park District	0	0	0	0	0	0	0	0	0	0	0	0	0	0
TOTAL	18	11	15	4	10	2	17	7	3	2	1	2	28	120



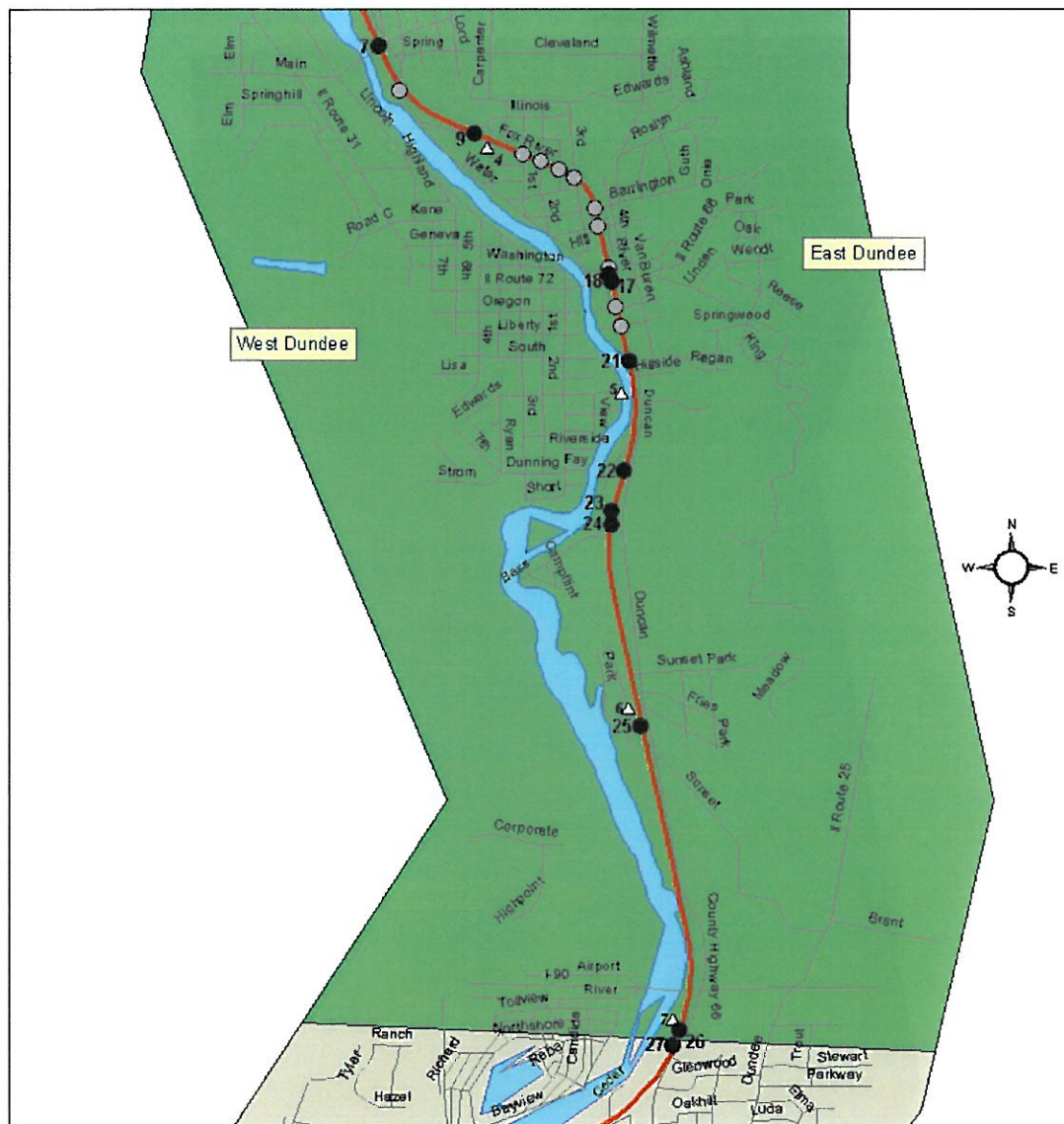
Fox River Trail Signage Improvements

Kane County Forest Preserve Jurisdiction



Fox River Trail Signage Improvements

Kane County Forest Preserve Jurisdiction

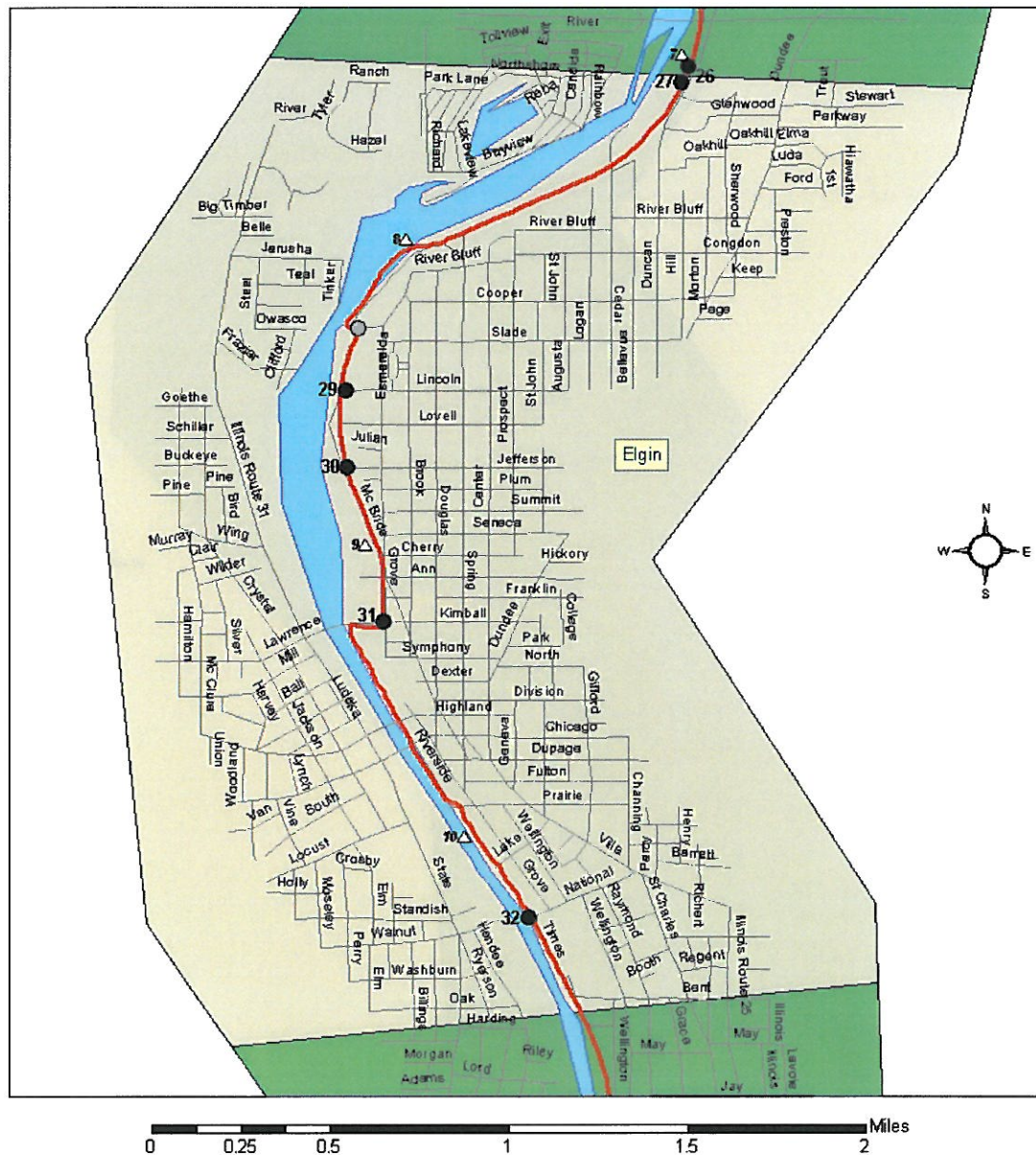


0 0.25 0.5 1 1.5 2 Miles



Legend

- Proposed Signs
- No Action Recommended
- △ Mile Markers
- Fox River Trail
- Fox River

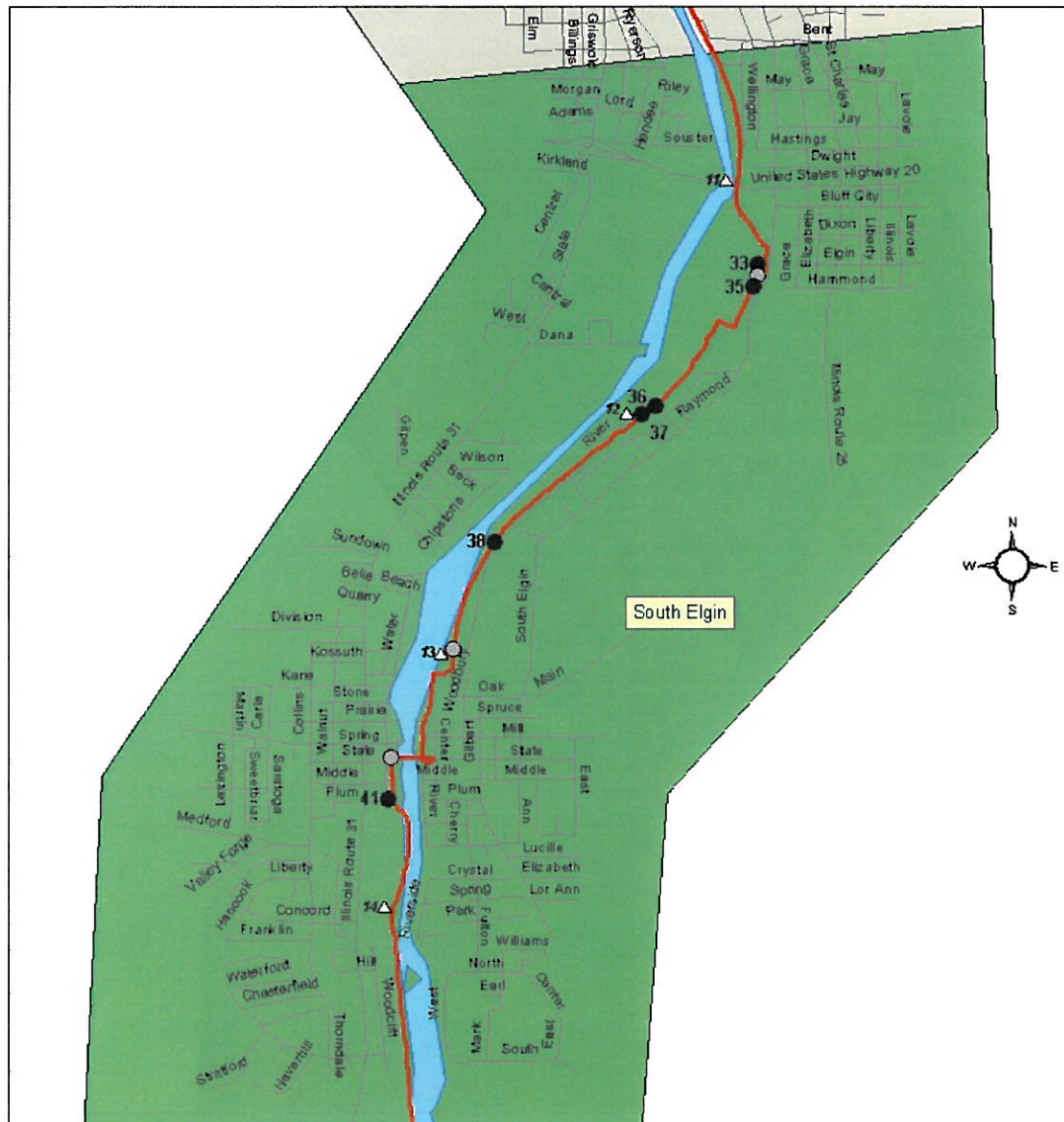
Elgin Parks and Recreation Jurisdiction





Legend

- Proposed Signs
 ○ No Action Recommended
 △ Mile Markers
-  Fox River Trail
 Fox River

Kane County Forest Preserve Jurisdiction

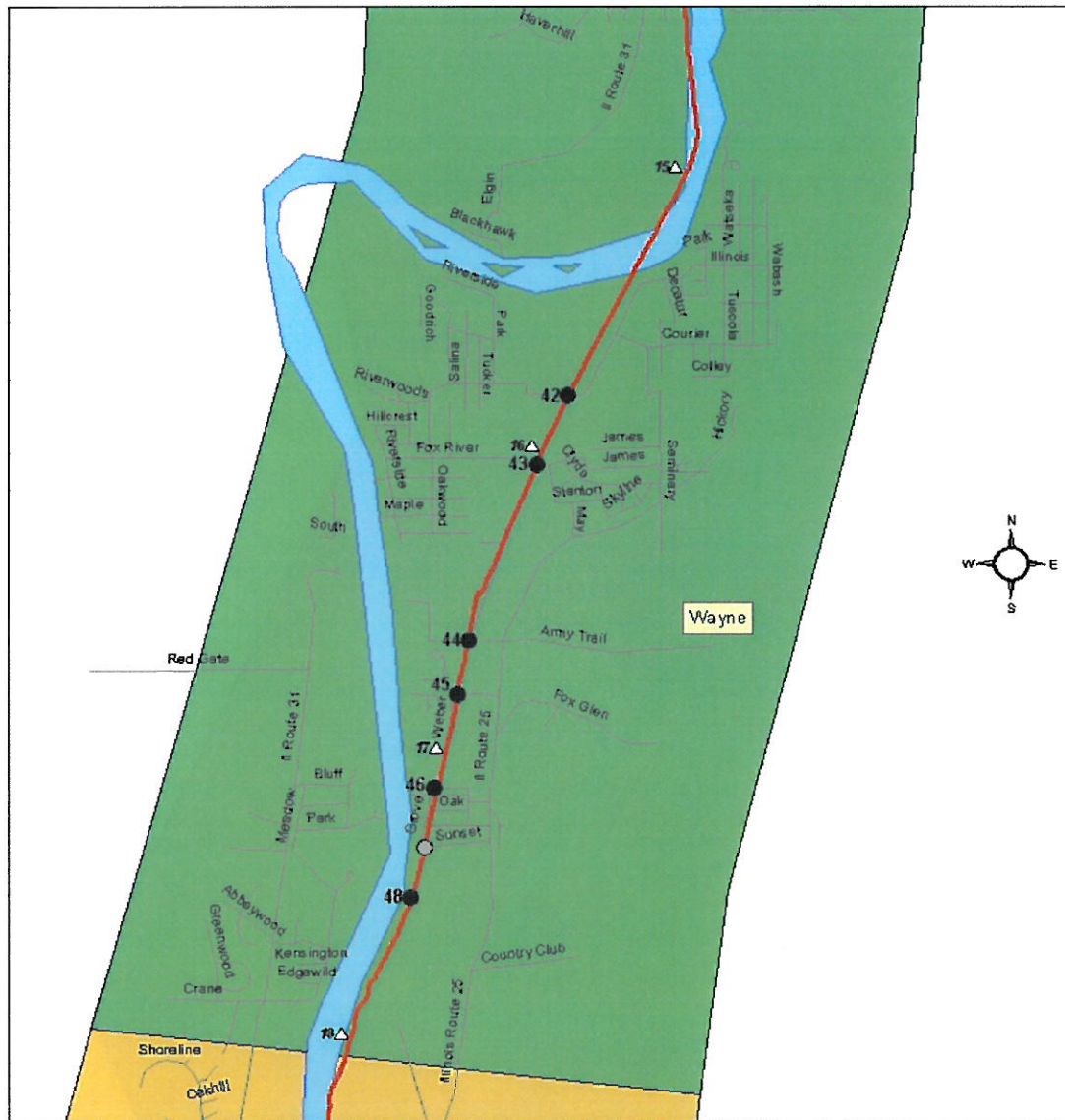


Legend

- Proposed Signs
 ○ No Action Recommended
 △ Mile Markers
-  Fox River Trail
 Fox River

Fox River Trail Signage Improvements

Kane County Forest Preserve Jurisdiction



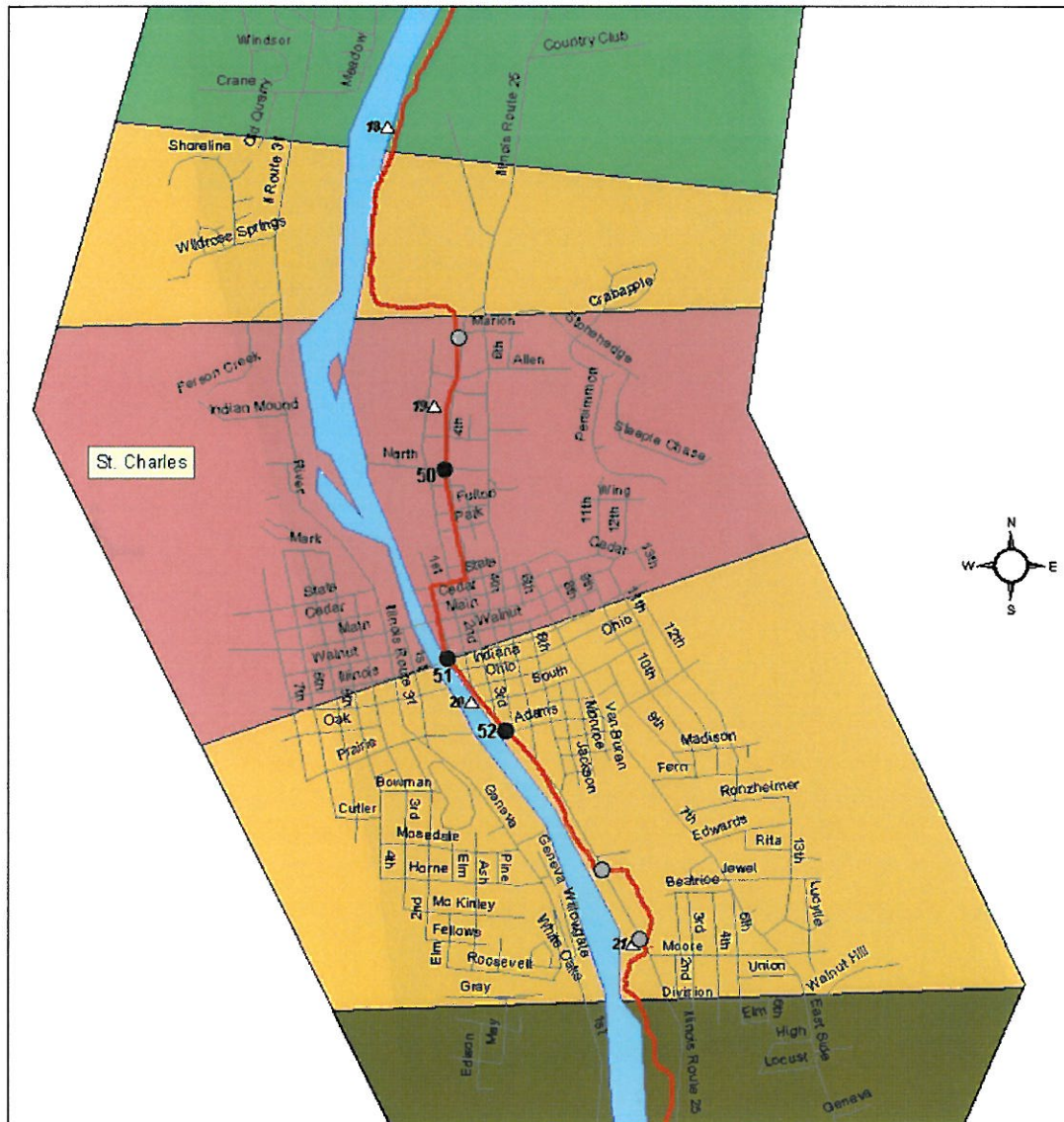
0 0.25 0.5 1 1.5 2 Miles

Legend

- Proposed Signs
- No Action Recommended
- △ Mile Markers
- Fox River Trail
- Fox River

Fox River Trail Signage Improvements

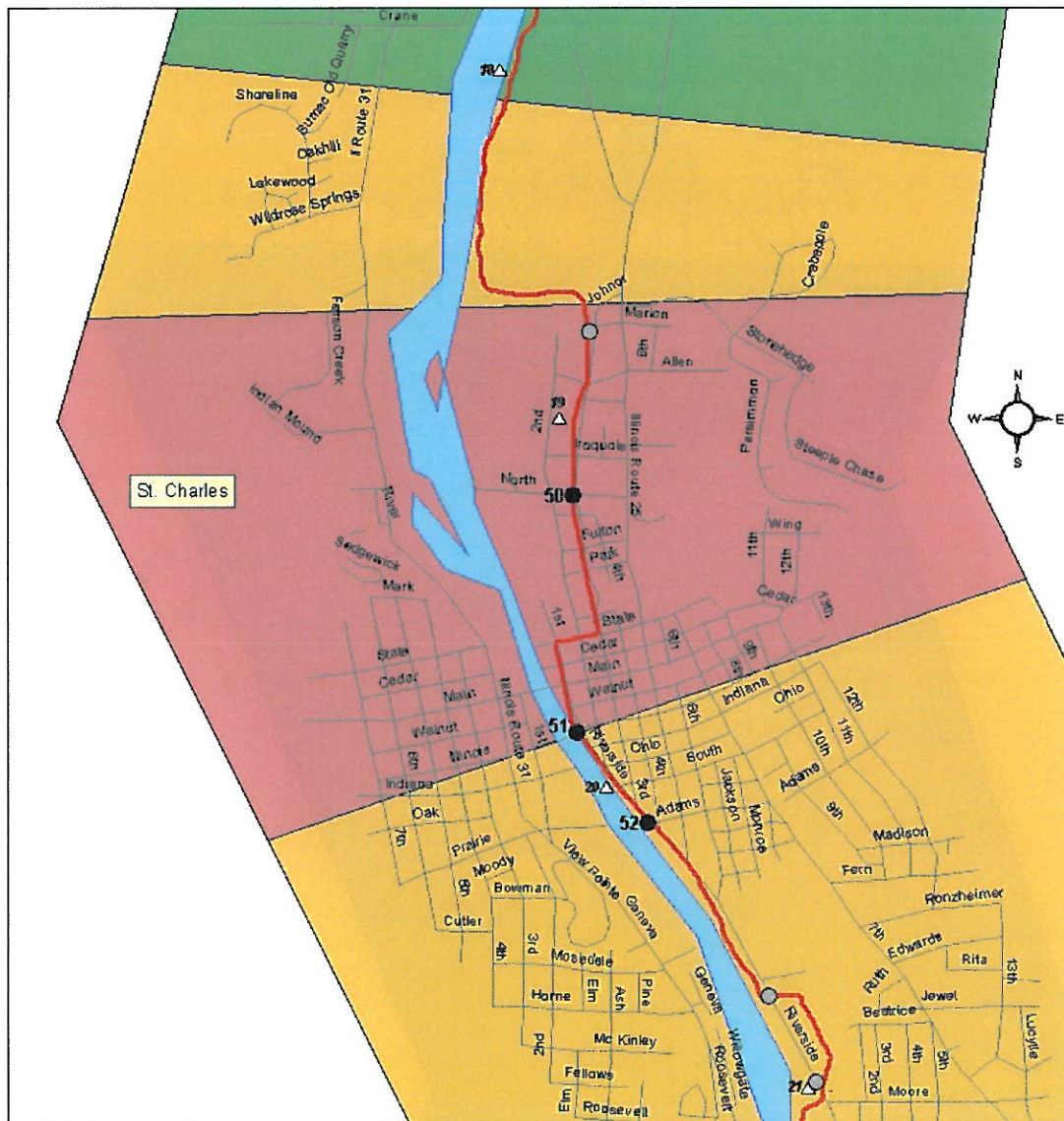
St. Charles Park District Jurisdiction



0 0.25 0.5 1 1.5 2 Miles

Fox River Trail Signage Improvements

City of St. Charles Jurisdiction

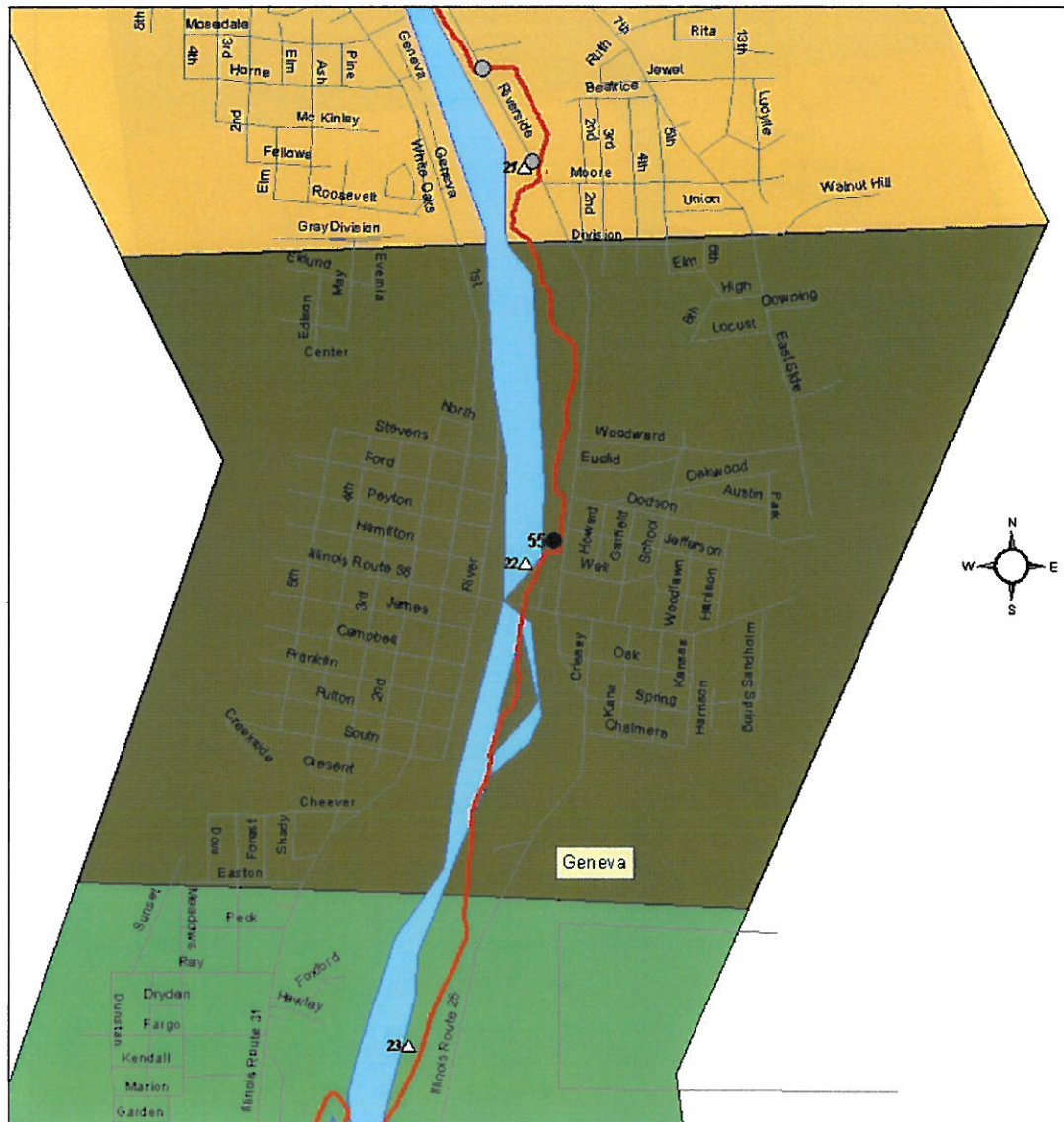


Legend

- Proposed Signs
- No Action Recommended
- △ Mile Markers
- ~ Fox River Trail
- ~ Fox River

Fox River Trail Signage Improvements

Geneva Park District Jurisdiction

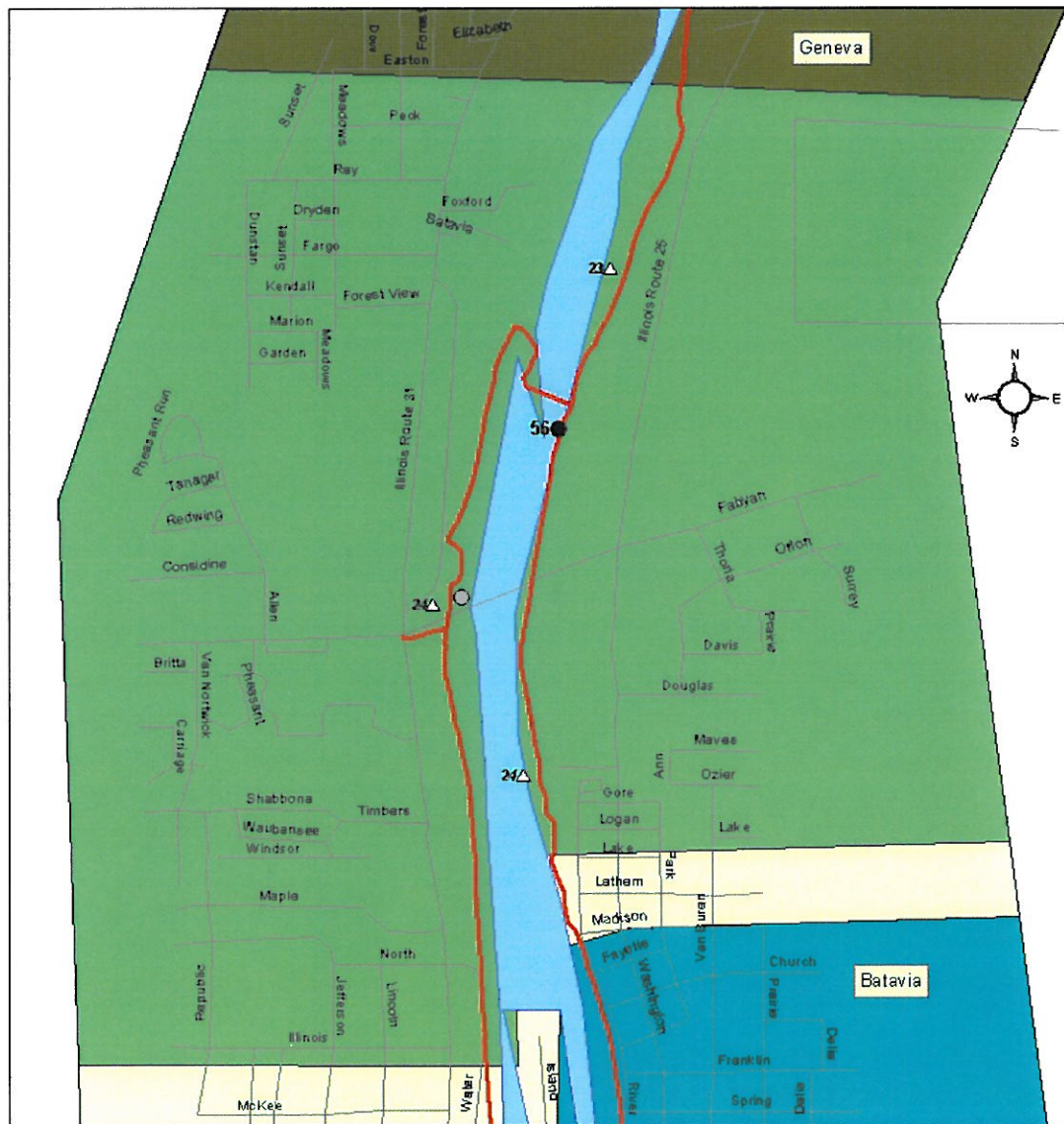


0 0.125 0.25 0.5 0.75 1 Miles

Legend

- Proposed Signs
- No Action Recommended
- △ Mile Markers
- ~ Fox River Trail
- ~ Fox River

Kane County Forest Preserve Jurisdiction

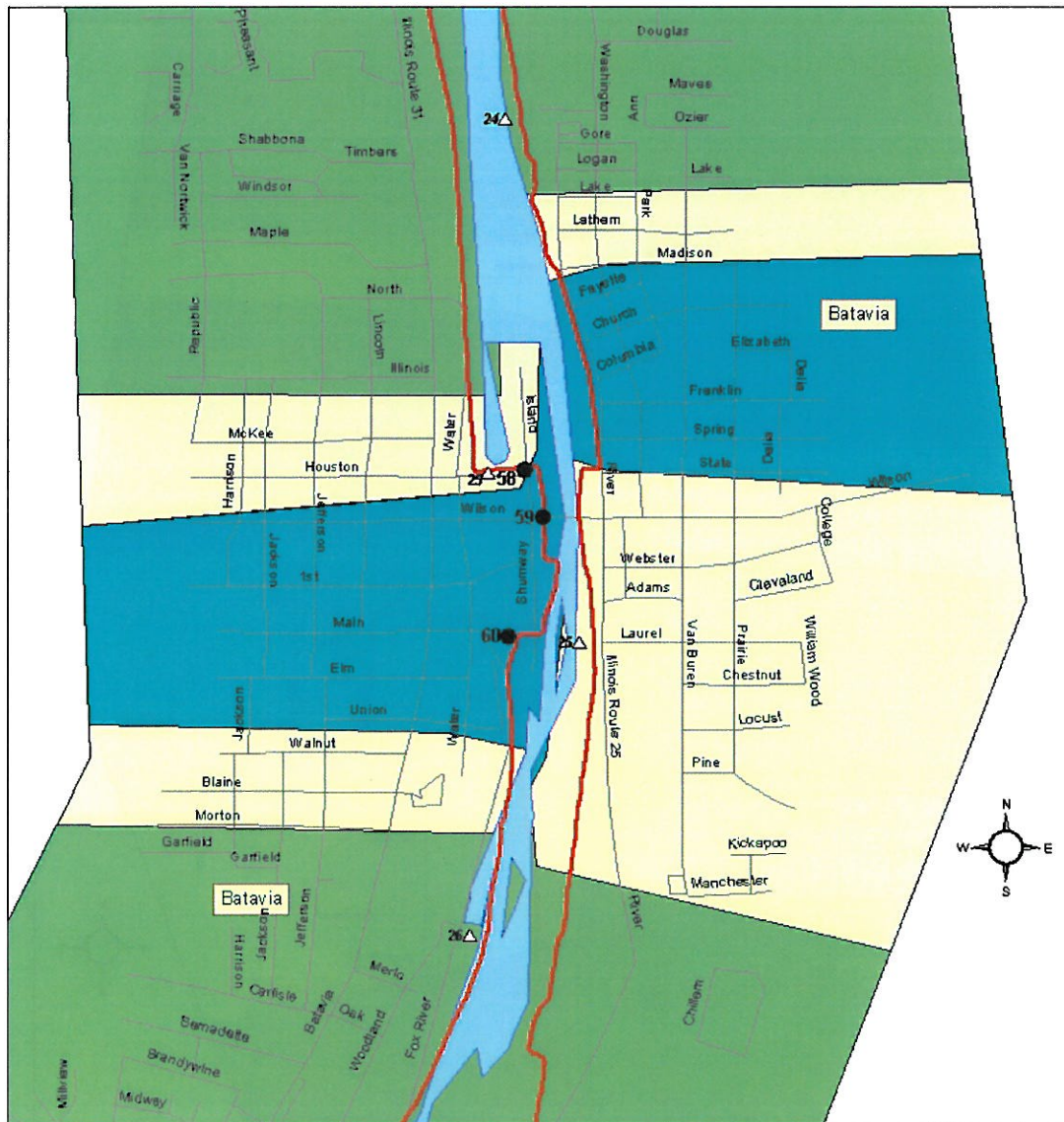


Legend

- Proposed Signs
 ○ No Action Recommended
 △ Mile Markers
-  Fox River Trail
 Fox River

Fox River Trail Signage Improvements

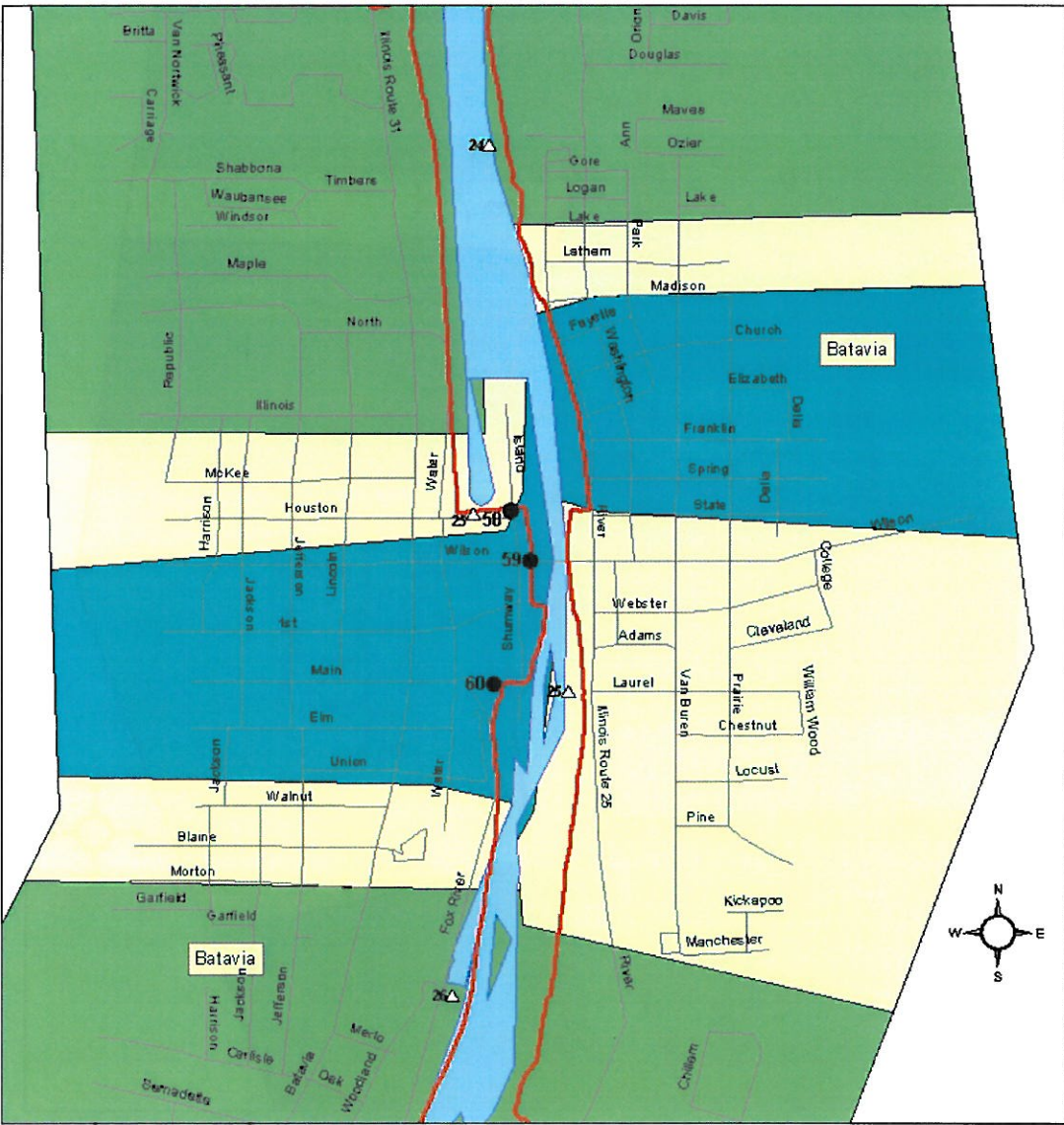
Batavia Park District Jurisdiction



0 0.125 0.25 0.5 0.75 1 Miles

Fox River Trail Signage Improvements

City of Batavia Jurisdiction



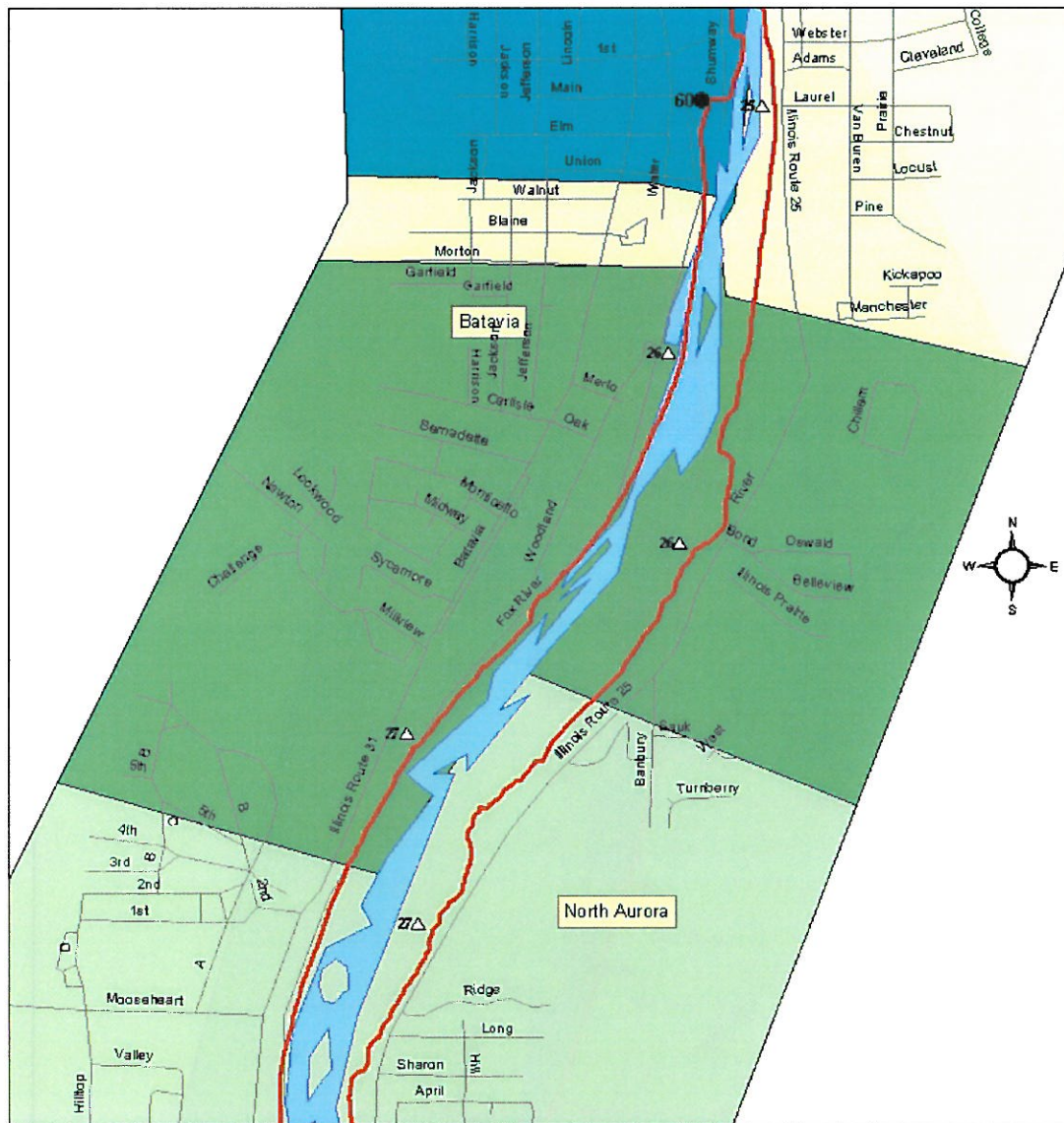
0 0.125 0.25 0.5 0.75 1 Miles

Legend

- Proposed Signs
- No Action Recommended
- △ Mile Markers
- Fox River Trail
- Fox River

Fox River Trail Signage Improvements

Kane County Forest Preserve Jurisdiction



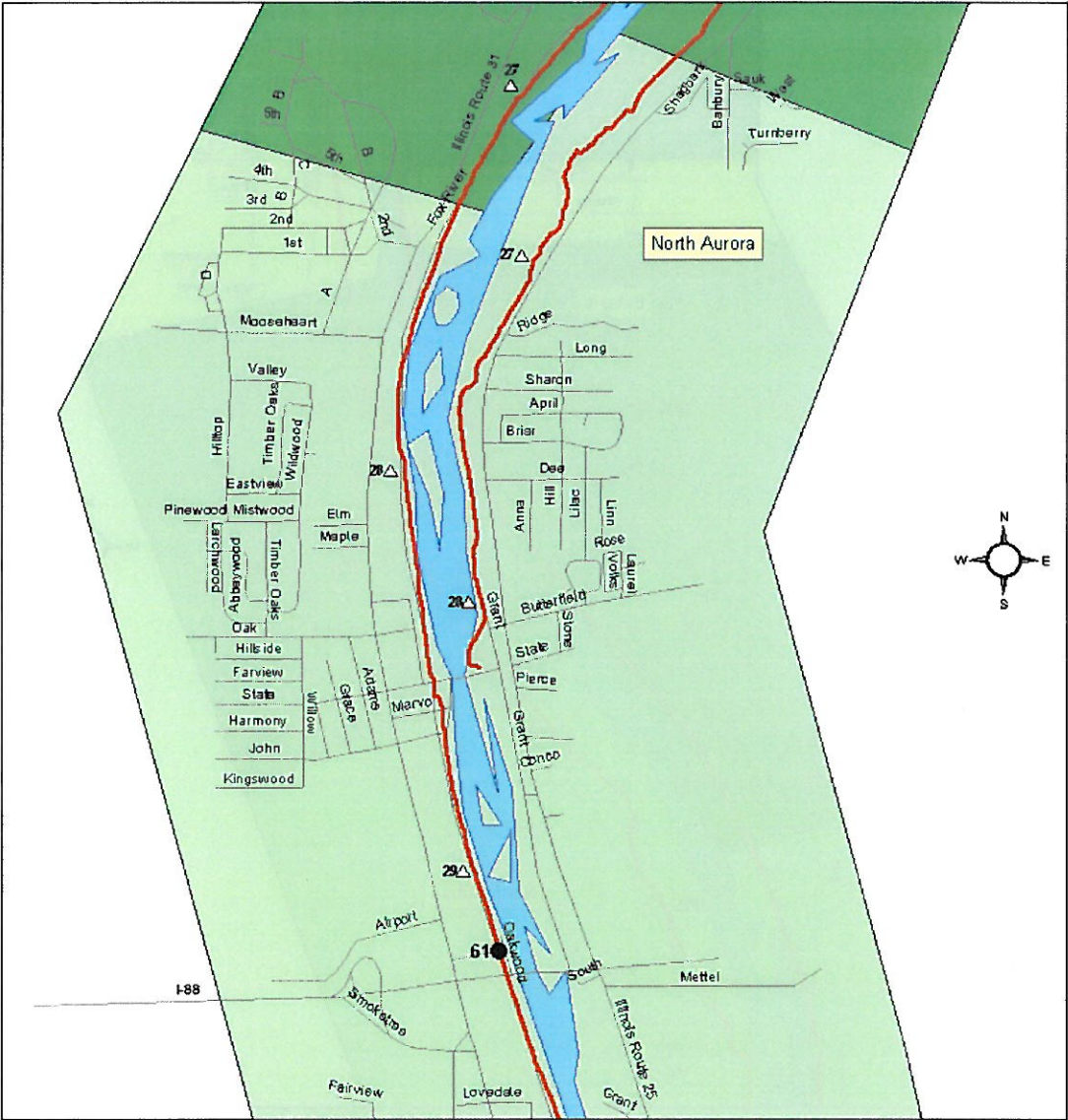
0 0.125 0.25 0.5 0.75 1 Miles

Legend

- Proposed Signs
- No Action Recommended
- △ Mile Markers
- Fox River Trail
- Fox River

Fox River Trail Signage Improvements

Fox Valley Park District Jurisdiction

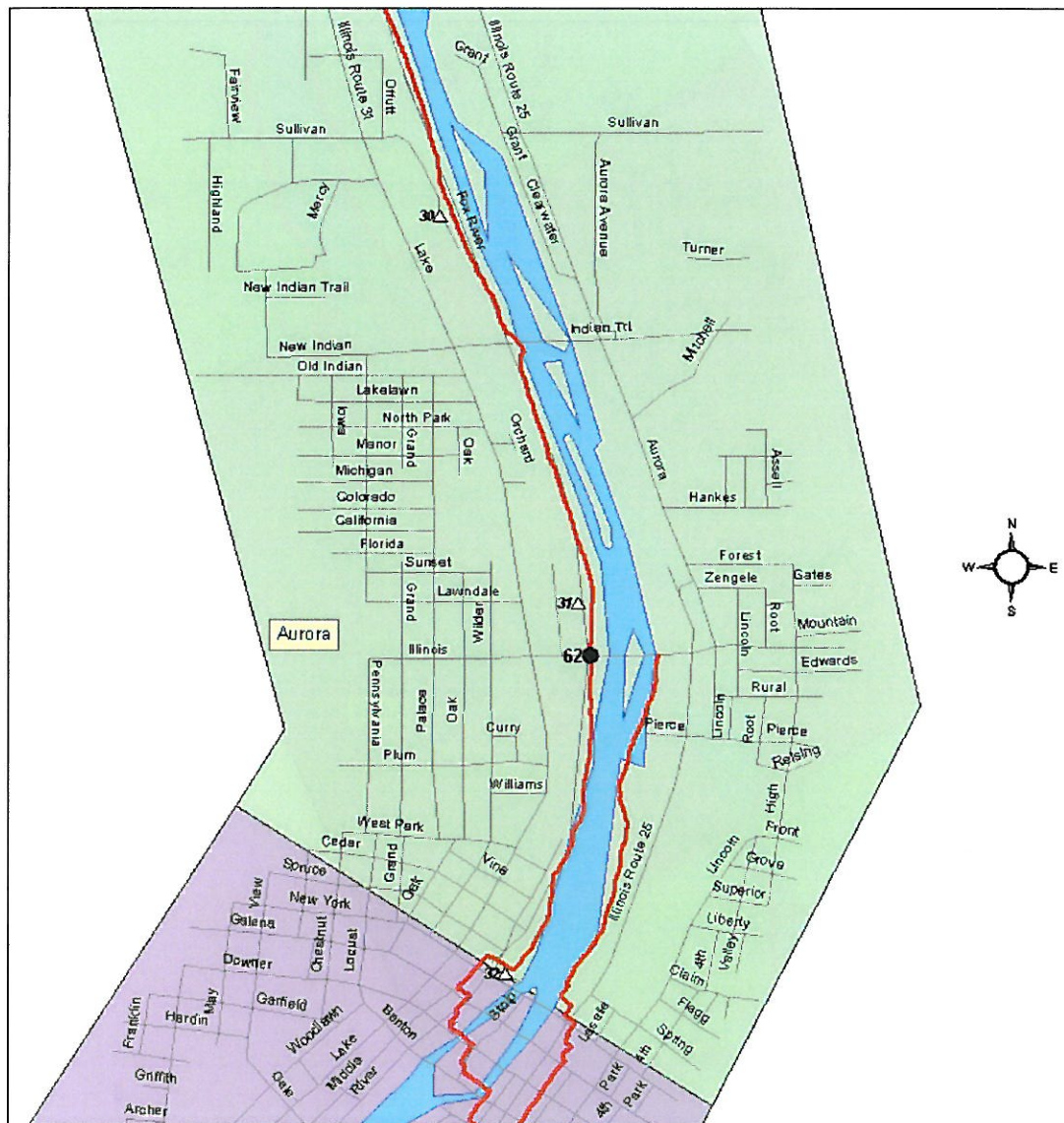


Legend

- Proposed Signs
- No Action Recommended
- △ Mile Markers
- Fox River Trail
- Fox River

Fox River Trail Signage Improvements

Fox Valley Park District Jurisdiction



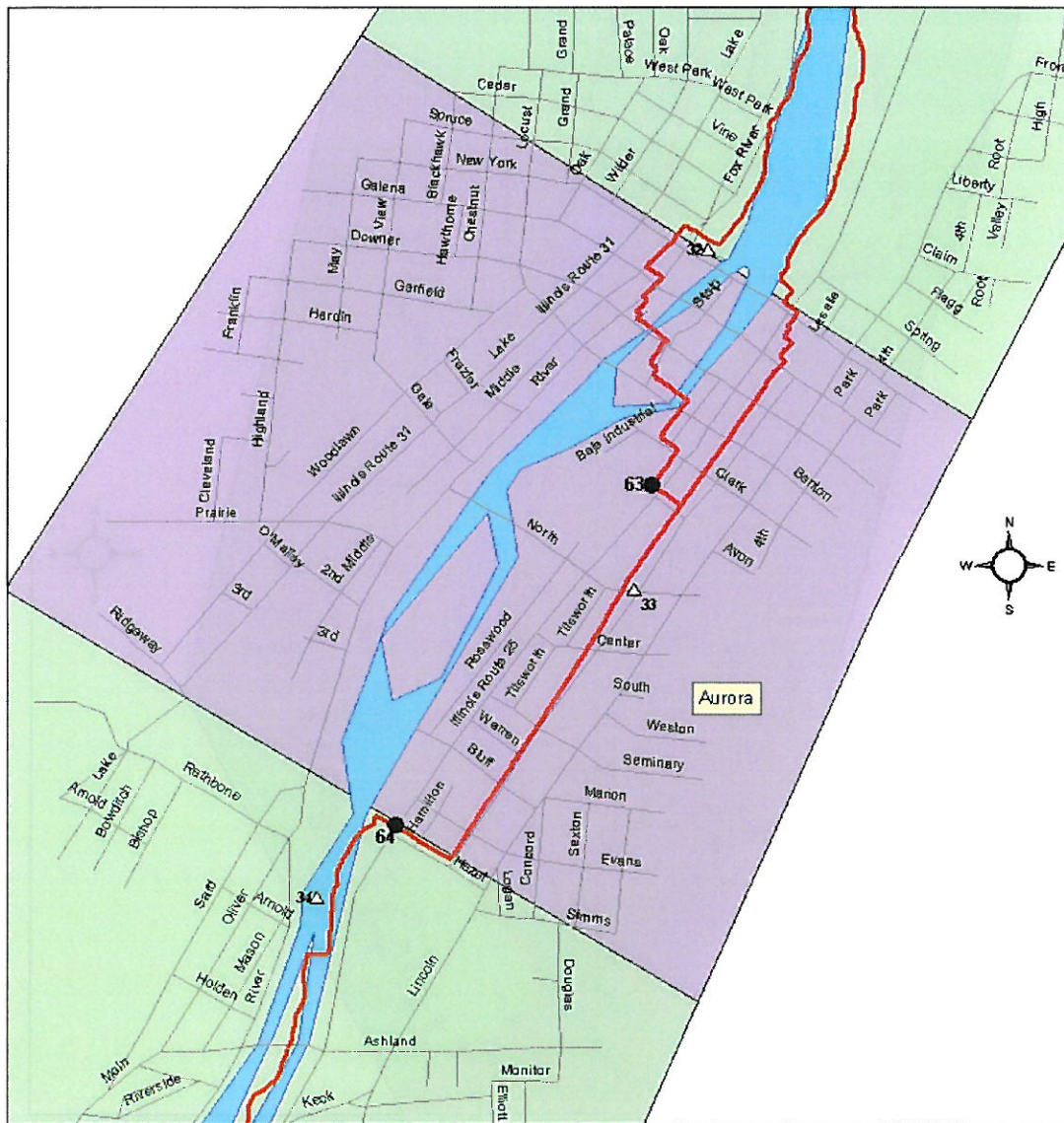
0 0.25 0.5 1 1.5 2 Miles

Legend

- Proposed Signs
- No Action Recommended
- △ Mile Markers
- Fox River Trail
- Fox River

Fox River Trail Signage Improvements

City of Aurora Jurisdiction



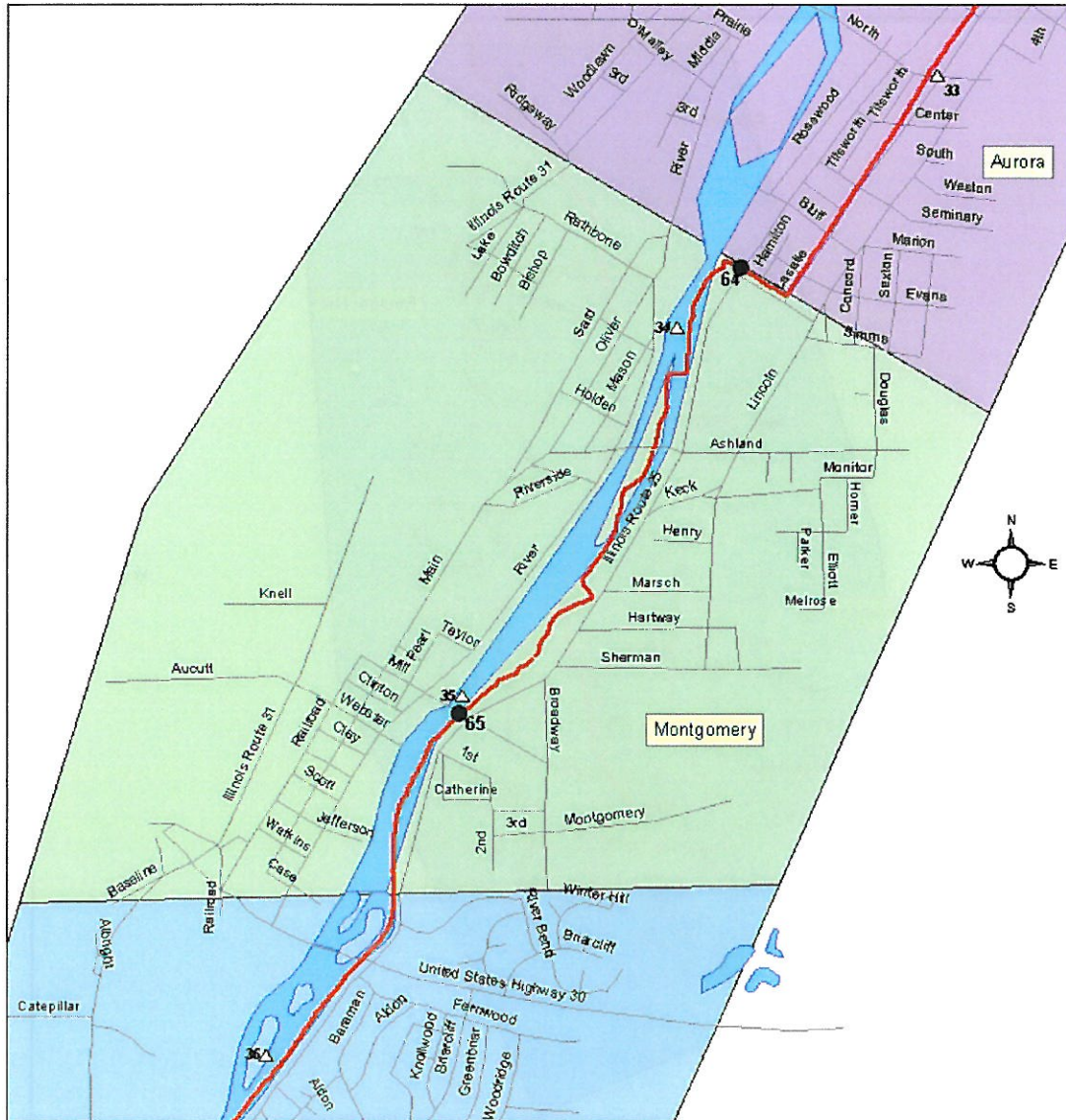
0 0.125 0.25 0.5 0.75 1 Miles

Legend

- Proposed Signs
- No Action Recommended
- △ Mile Markers
- Fox River Trail
- Fox River

Fox River Trail Signage Improvements

Fox Valley Park District Jurisdiction



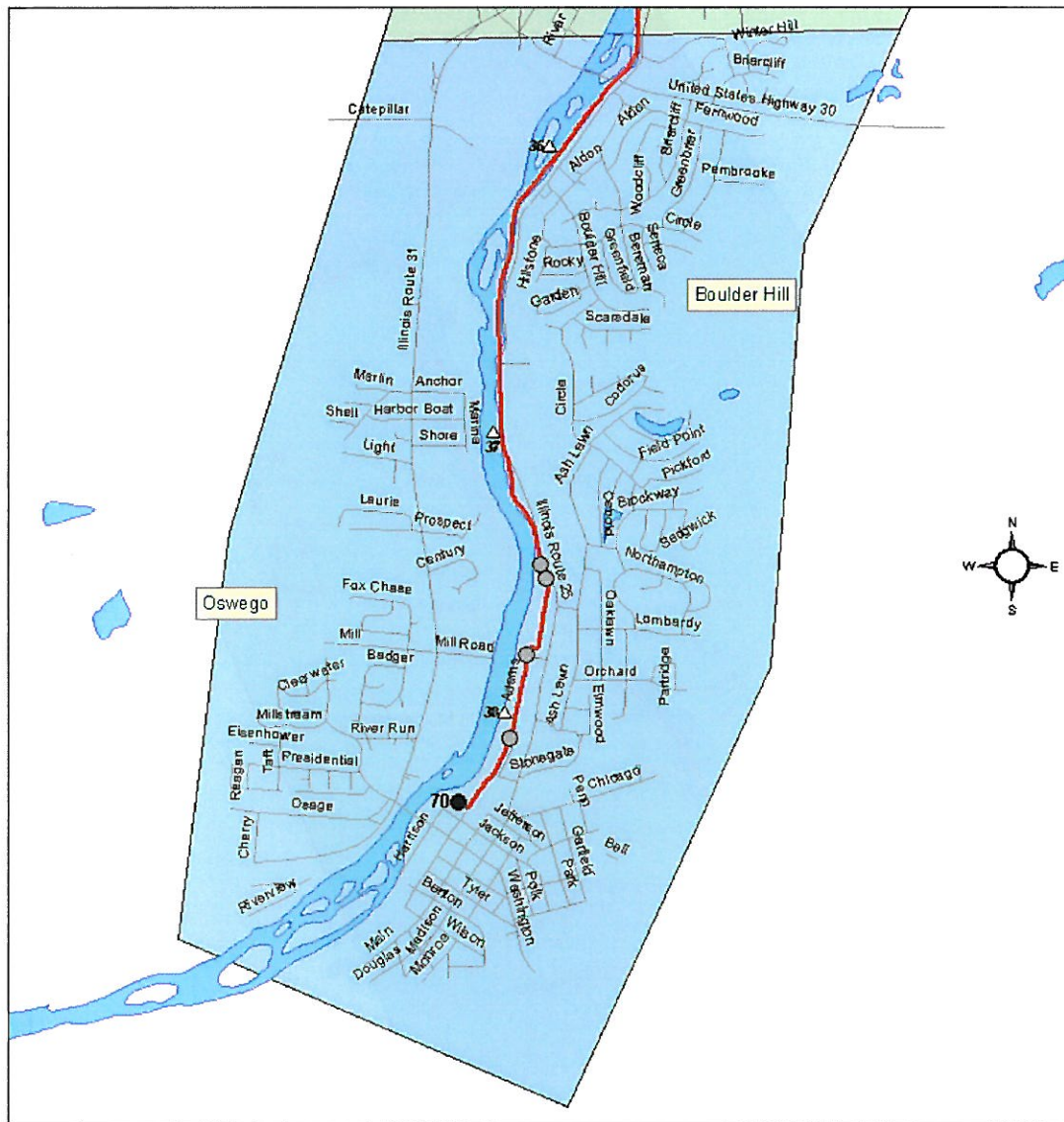
0 0.125 0.25 0.5 0.75 1 Miles

Legend

- Proposed Signs
- No Action Recommended
- △ Mile Markers
- Fox River Trail
- Fox River

Fox River Trail Signage Improvements

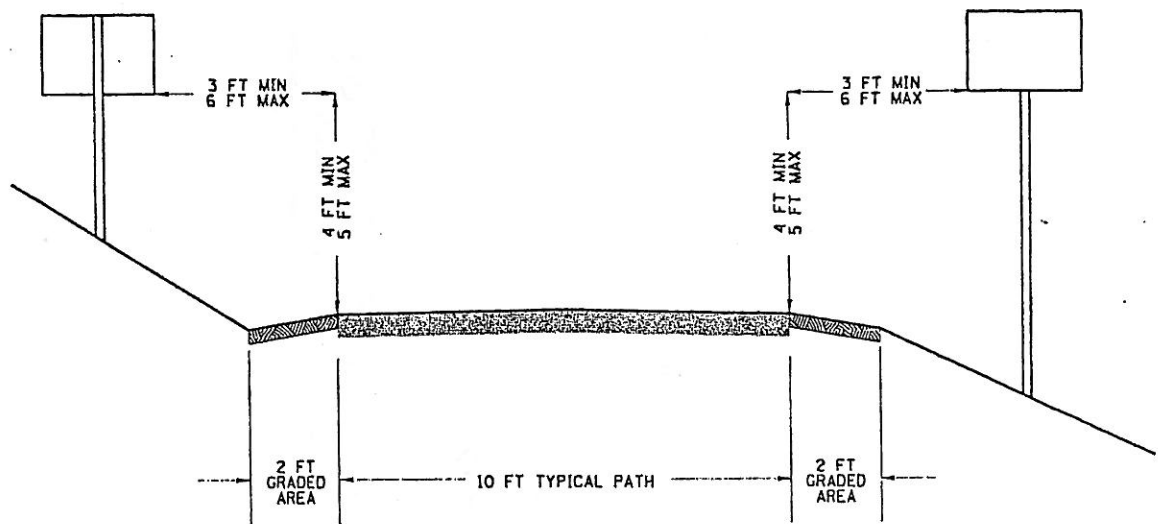
Oswegoland Park District Jurisdiction



0 0.25 0.5 1 1.5 2 Miles

Legend

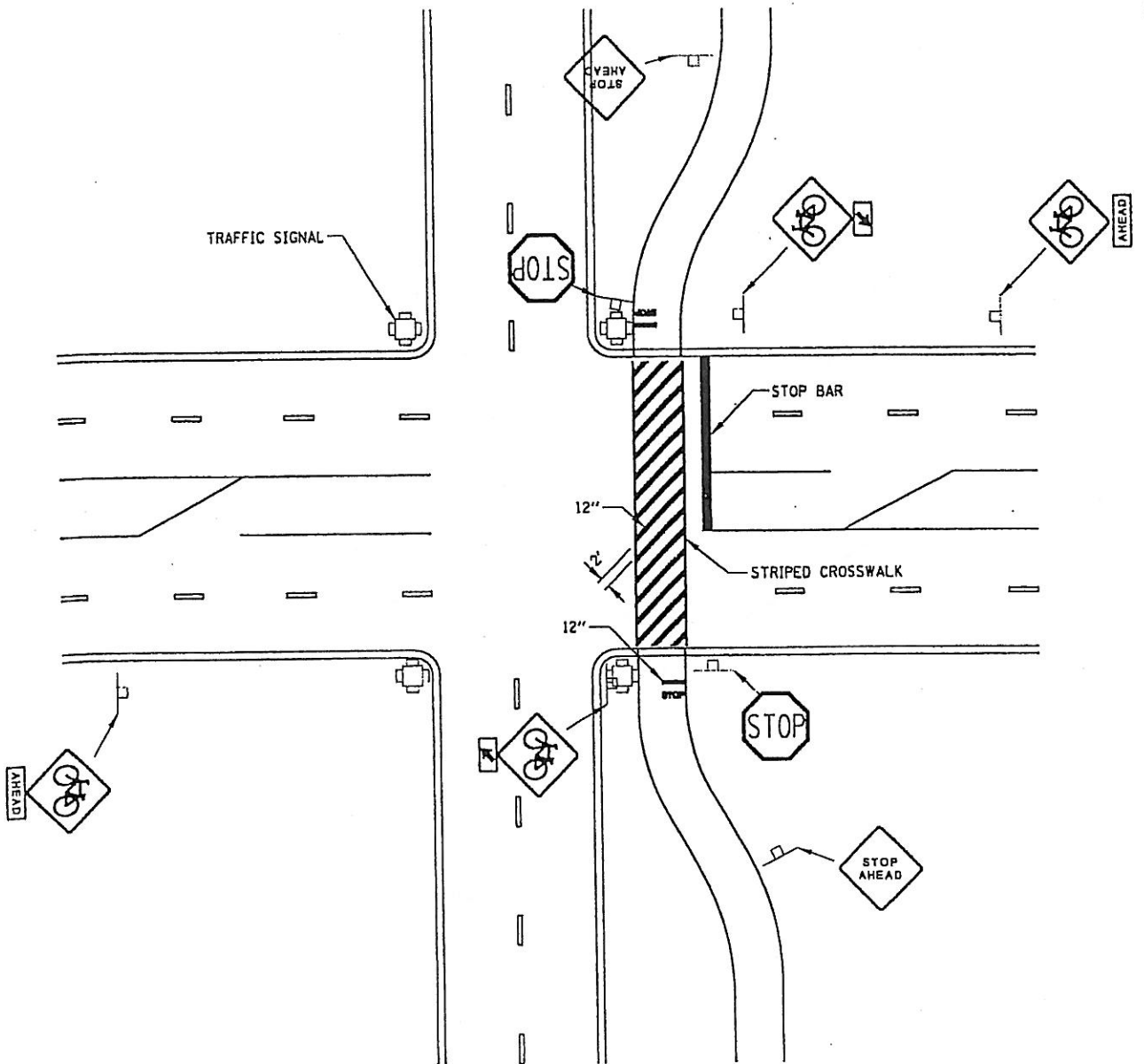
- Proposed Signs
- No Action Recommended
- △ Mile Markers
- ~ Fox River Trail
- ~ Fox River



SIGN PLACEMENT SECTION

FOX RIVER TRAIL
SIGNAGE

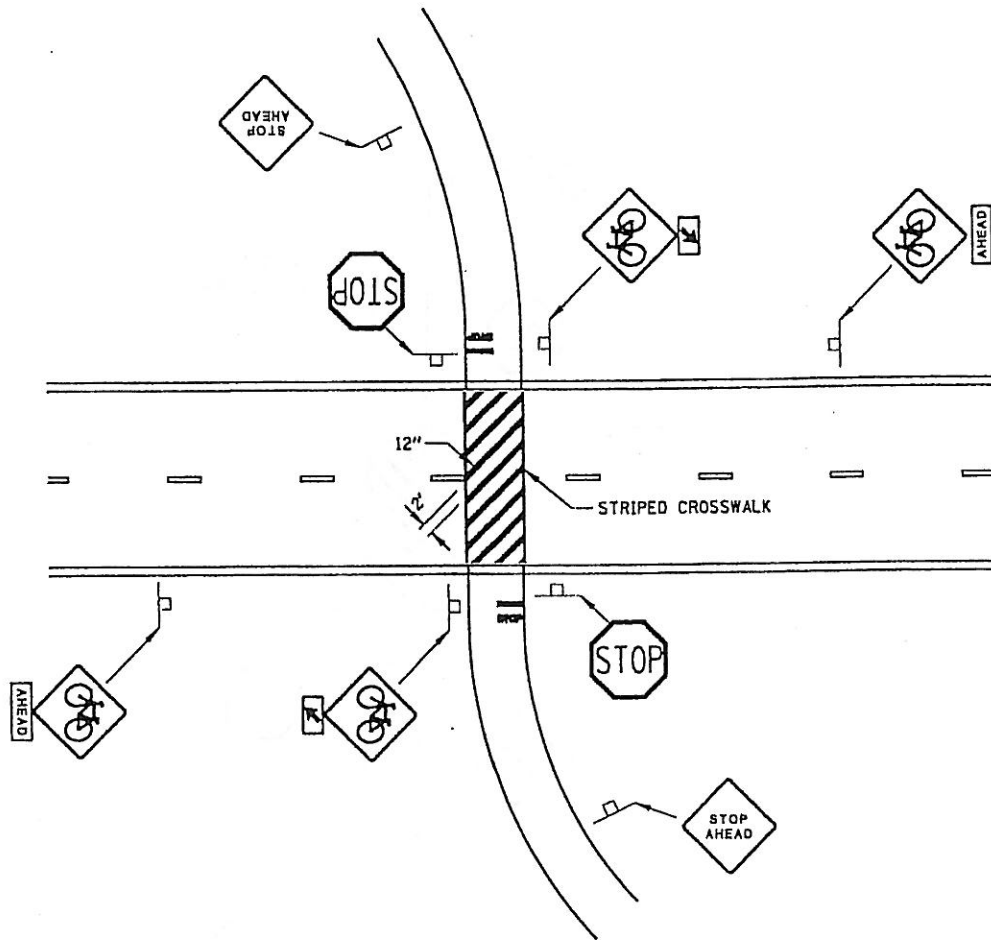
TRAIL SIGNAGE DETAIL



CROSSING LAYOUT FOR ARTERIAL ROADS

FOX RIVER TRAIL
SIGNAGE

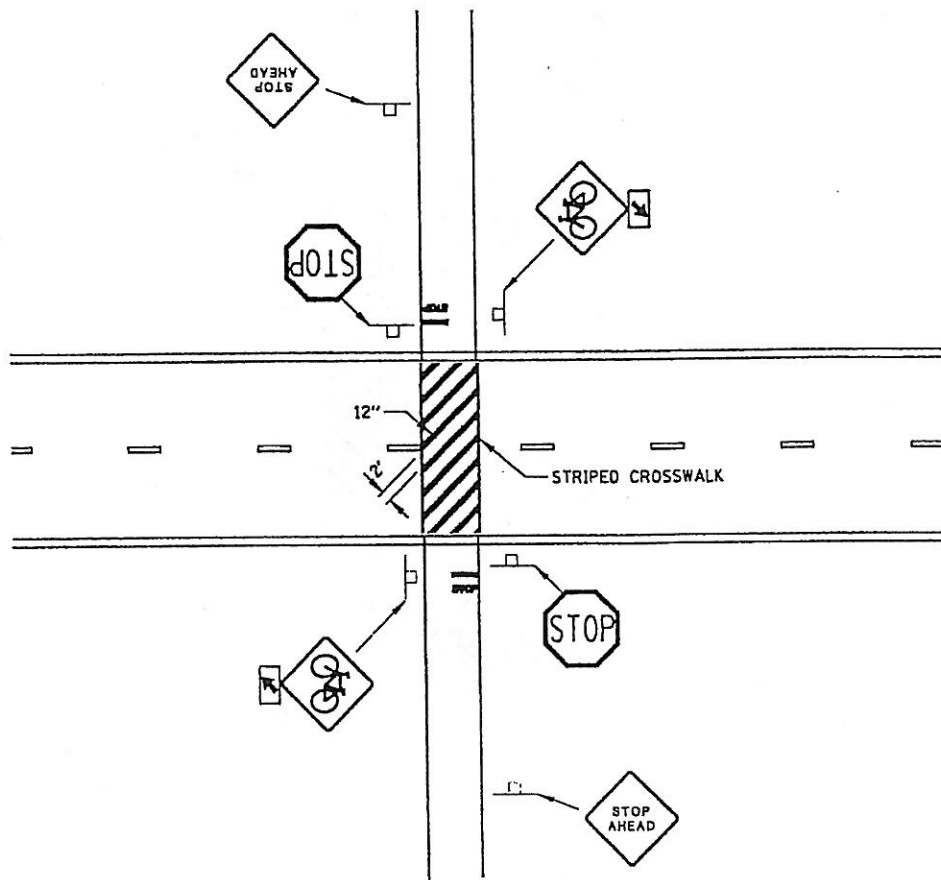
TRAIL SIGNAGE DETAIL



CROSSING LAYOUT FOR RESIDENTIAL STREETS

FOX RIVER TRAIL
SIGNAGE

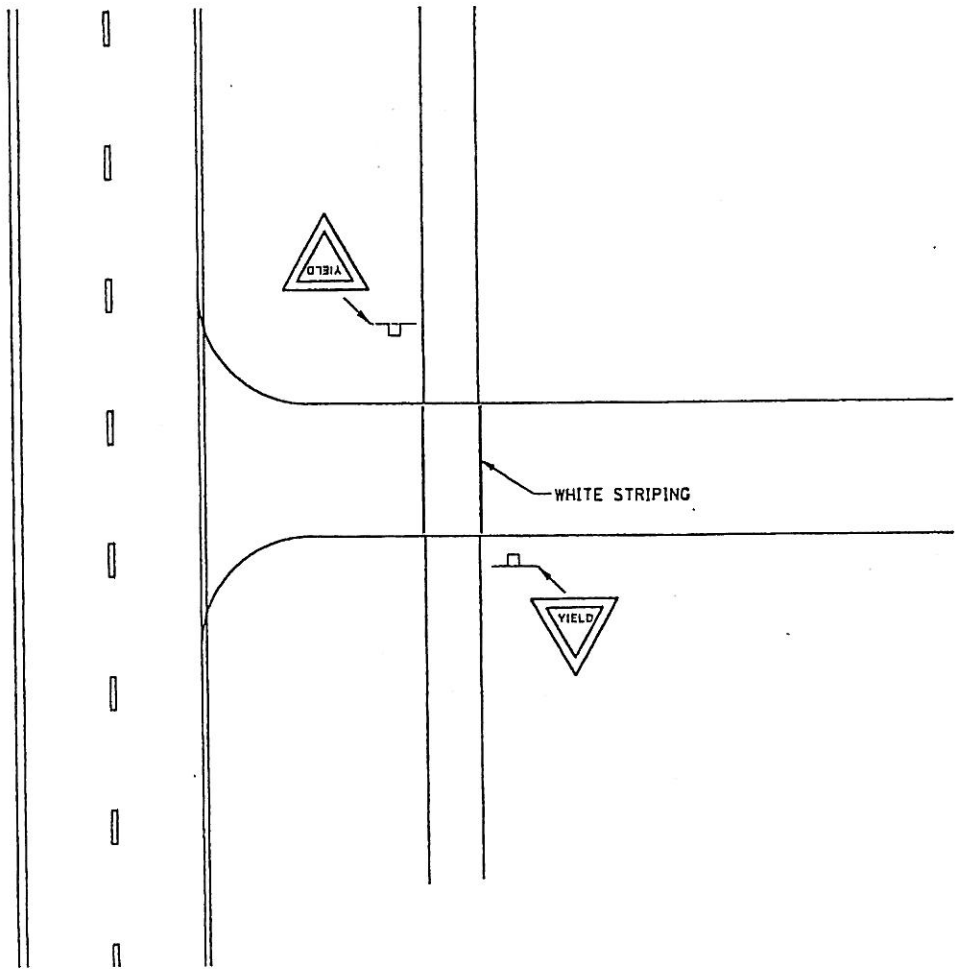
TRAIL SIGNAGE DETAIL



CROSSING LAYOUT FOR RURAL ROADWAYS

FOX RIVER TRAIL
SIGNAGE

TRAIL SIGNAGE DETAIL



CROSSING LAYOUT FOR ACCESS DRIVES

FOX RIVER TRAIL
SIGNAGE

TRAIL SIGNAGE DETAIL



