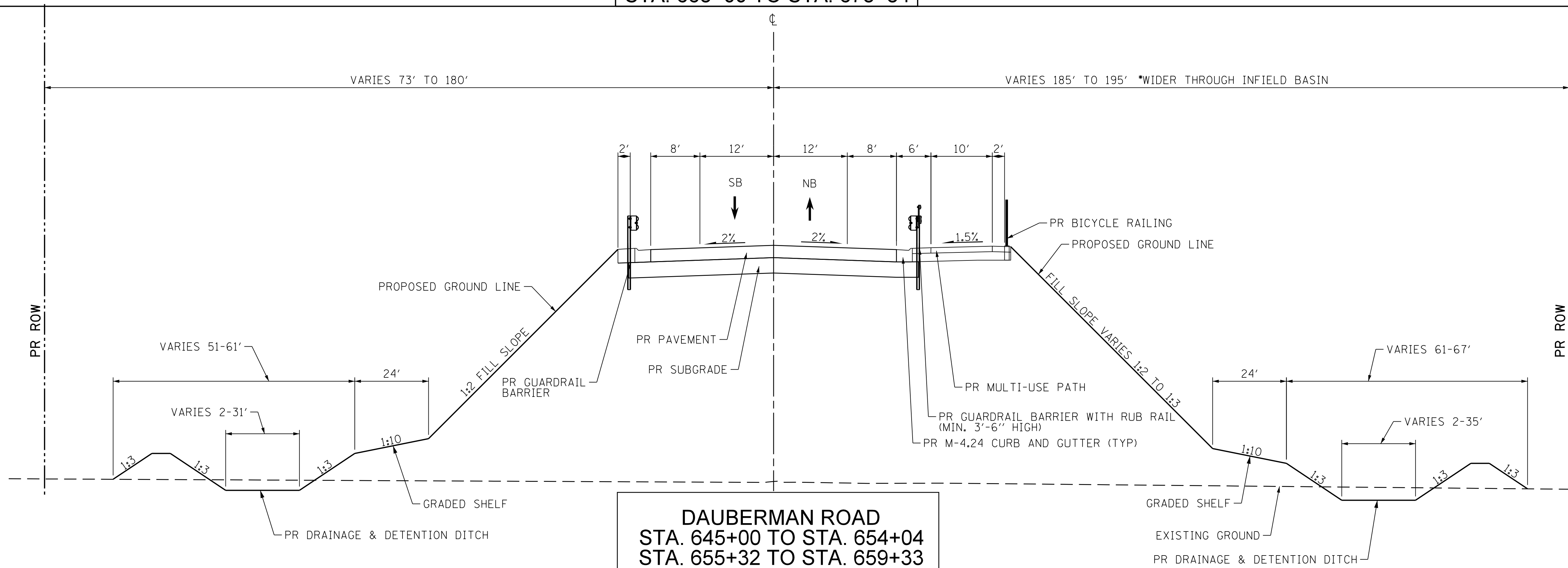
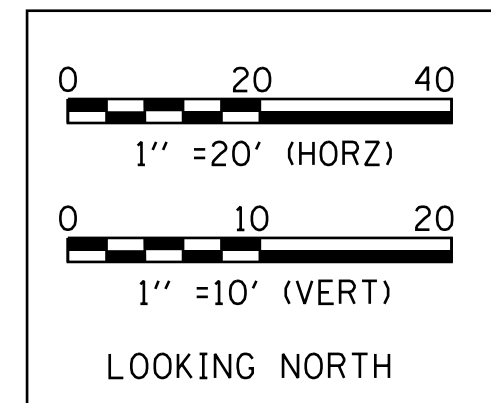
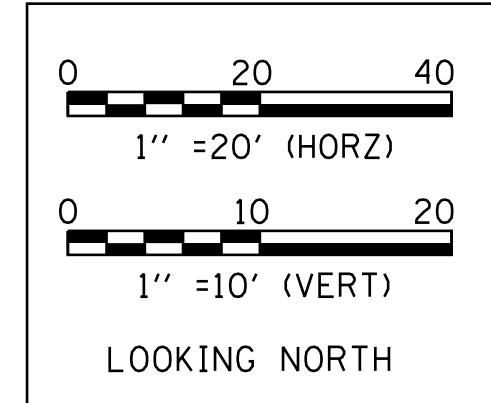


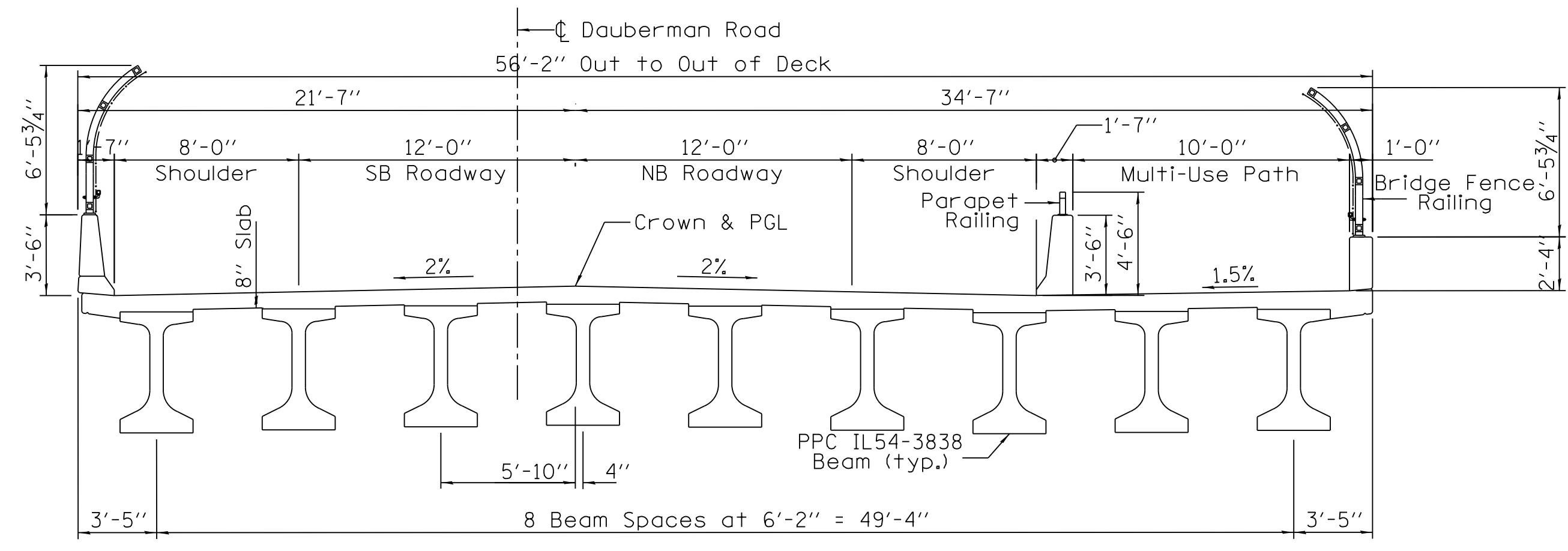
DAUBERMAN ROAD
 STA. 618+70 TO STA. 645+00
 STA. 668+00 TO STA. 678+84



DAUBERMAN ROAD
 STA. 645+00 TO STA. 654+04
 STA. 655+32 TO STA. 659+33
 STA. 660+67 TO STA. 668+00

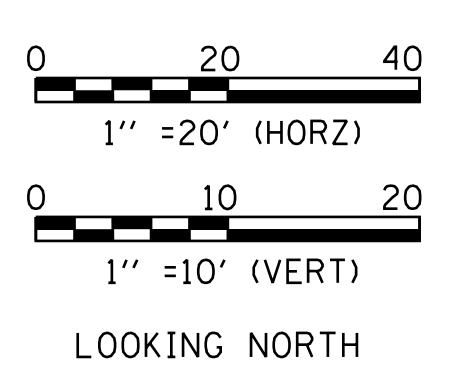


TYPICAL SECTION - DAUBERMAN ROAD - SHEET 1/2

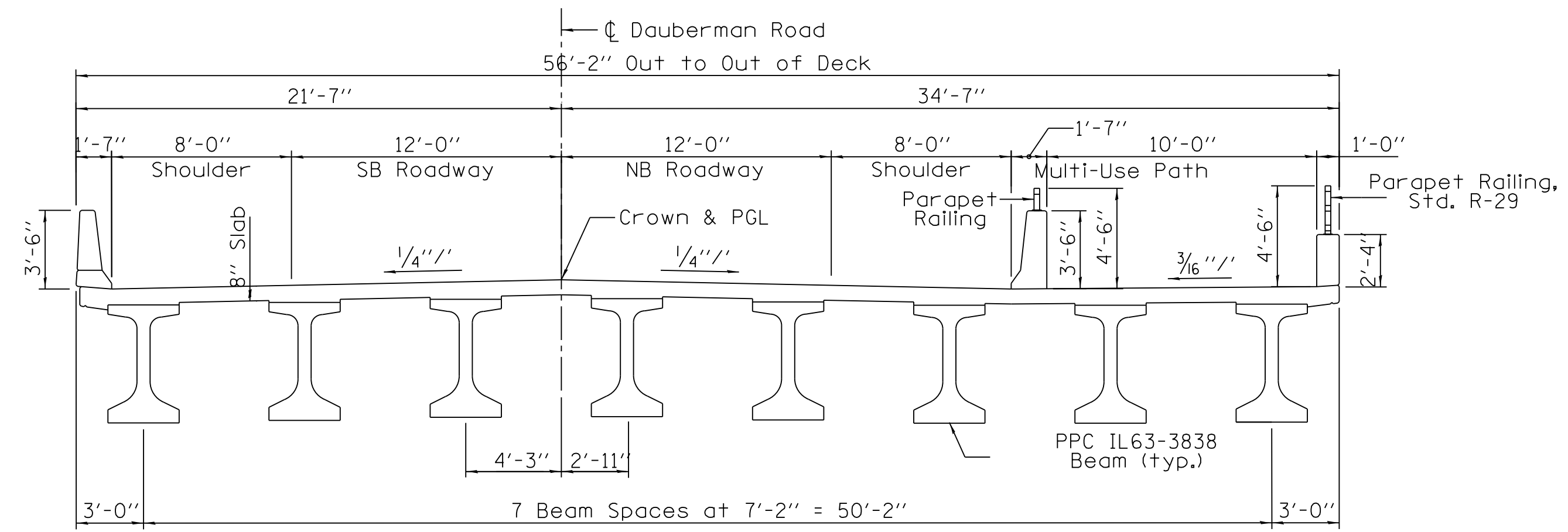


CROSS SECTION THRU DECK
(Looking North)

**DAUBERMAN ROAD
BRIDGE OVER BNSF RAILROAD
STA. 654+04 TO 655+32**

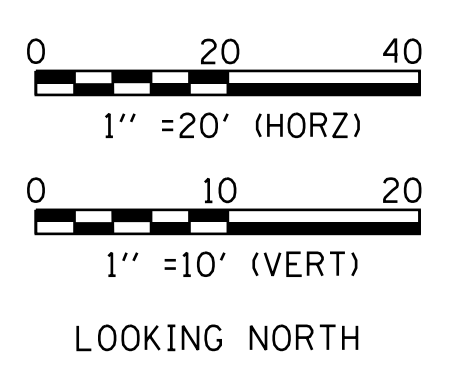


US ROUTE 30 RAILROAD BRIDGE CROSSING

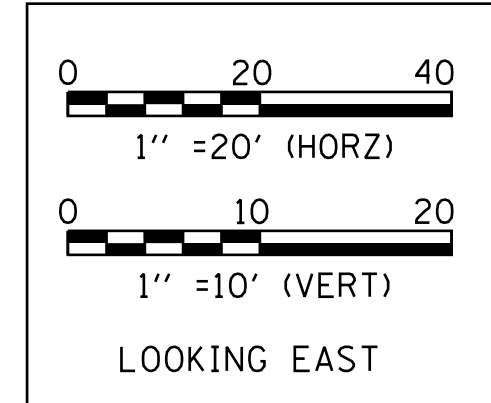
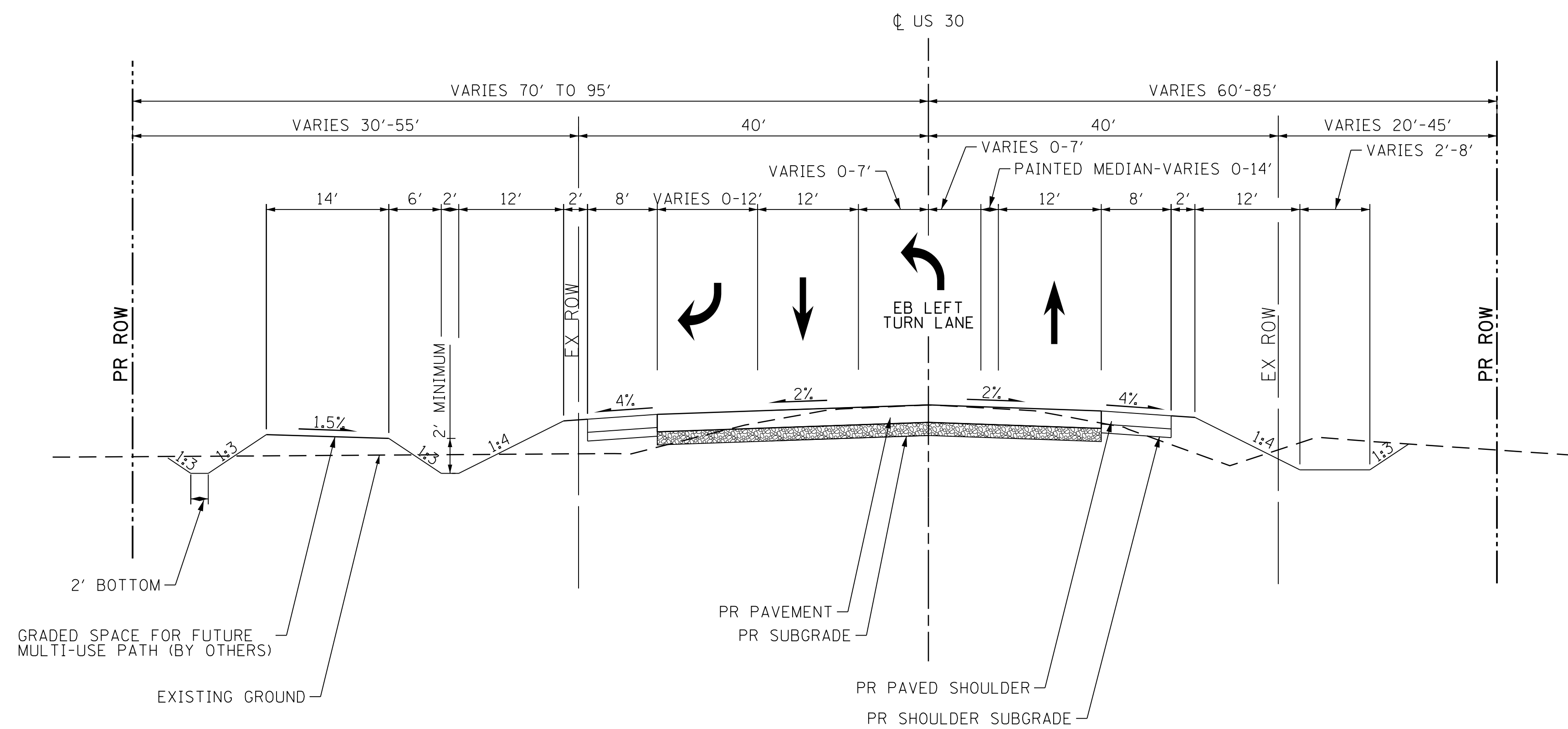


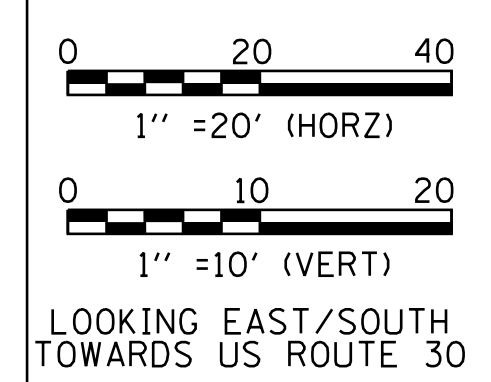
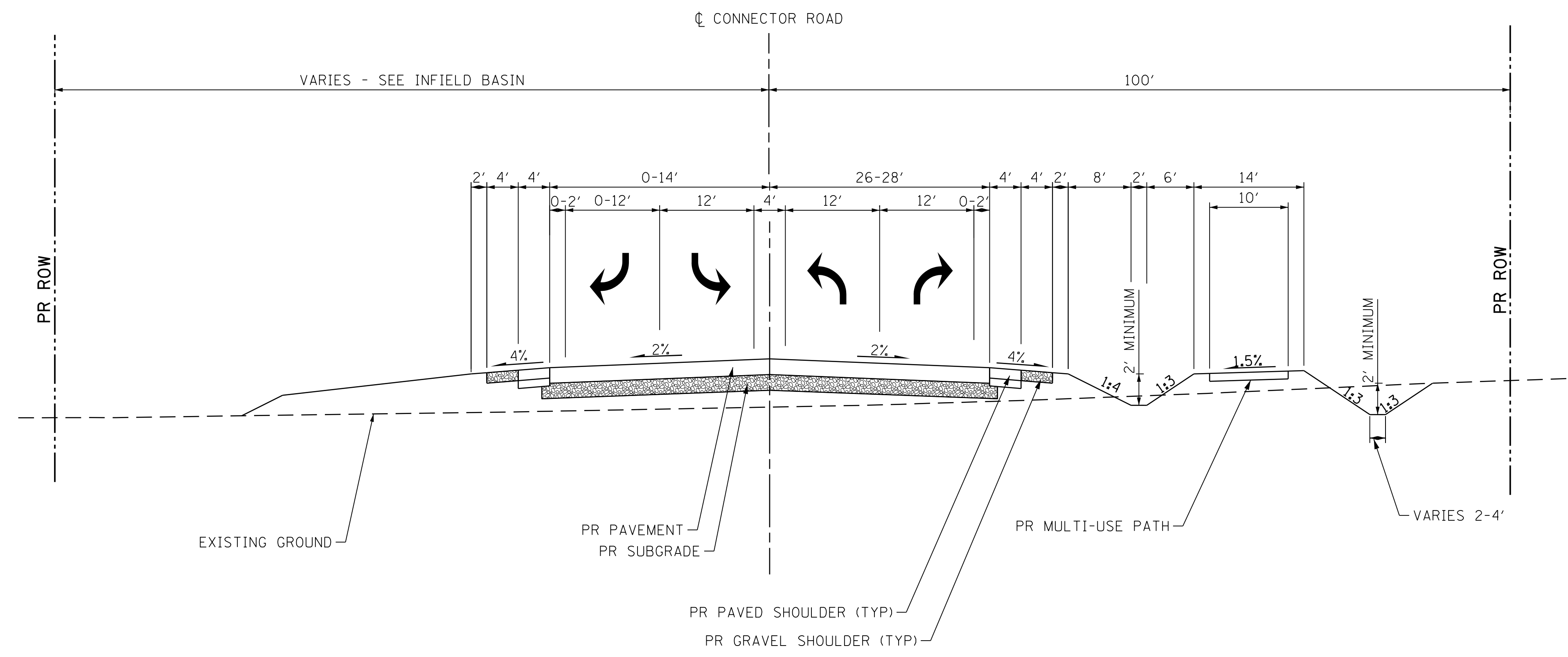
CROSS SECTION THRU DECK
(Looking North)

**DAUBERMAN ROAD
BRIDGE OVER US ROUTE 30
STA. 659+33 TO 660+67**

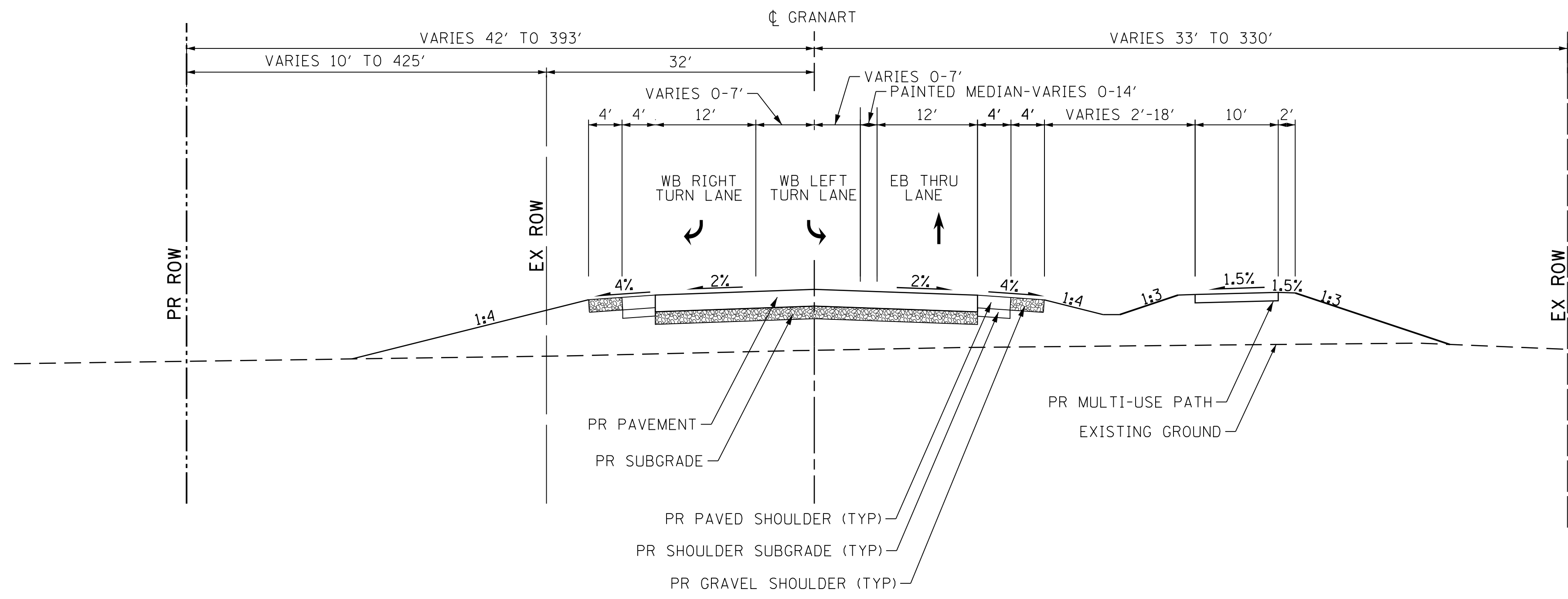


TYPICAL SECTION - DAUBERMAN ROAD - SHEET 2/2

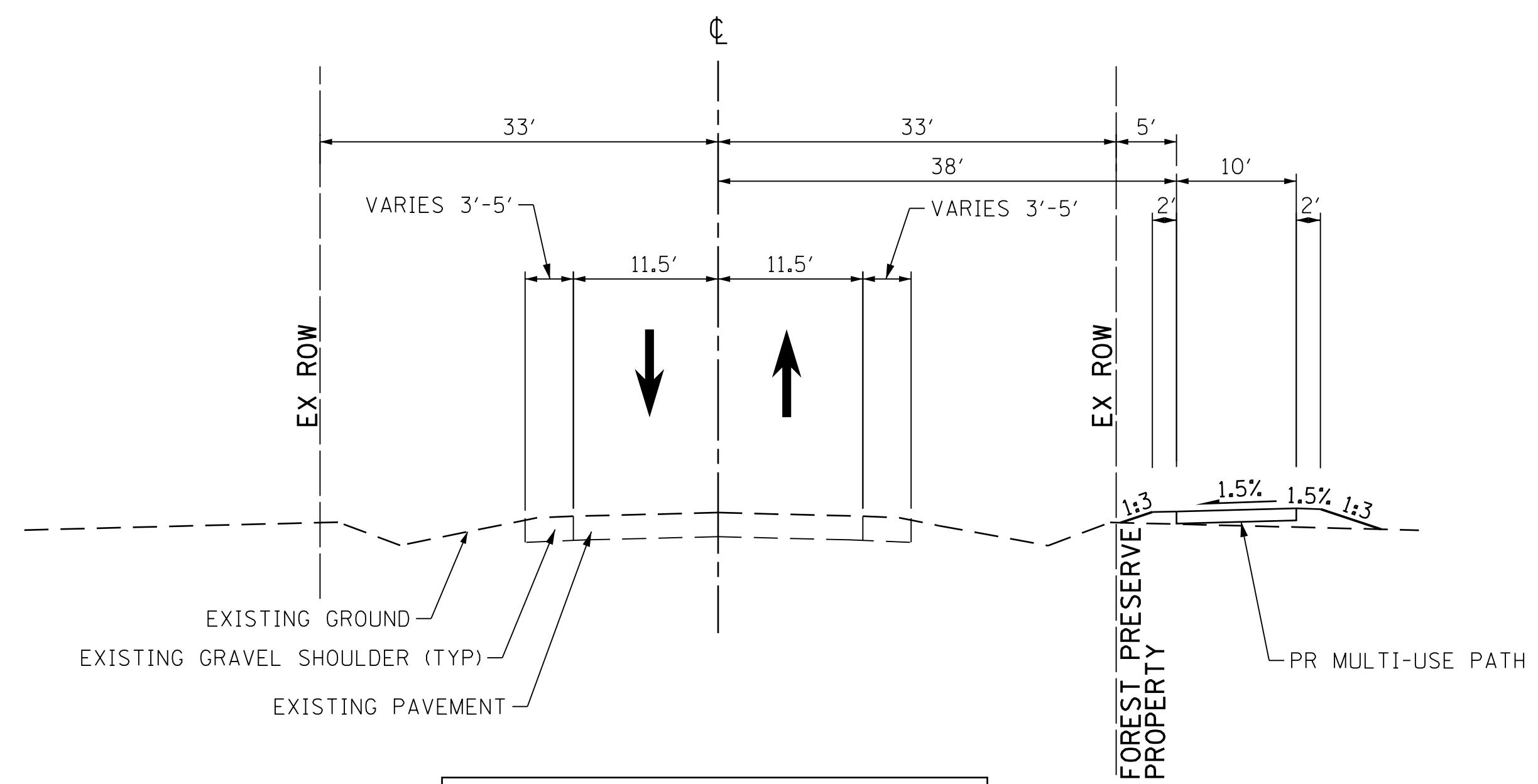
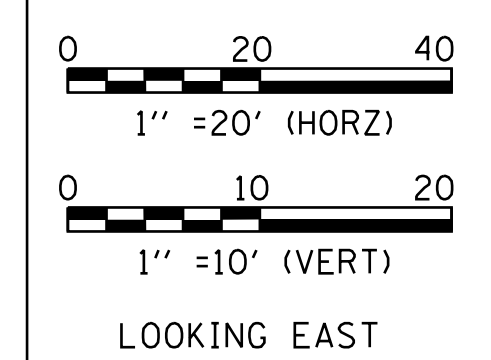




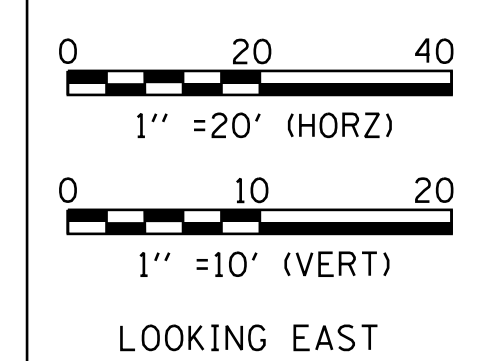
TYPICAL SECTION - CONNECTOR ROAD



GRANART ROAD
STA. 700+00 TO STA. 711+70



GRANART ROAD
MULTI-USE PATH
STA. 711+70 TO 727+93



TYPICAL SECTION - GRANART ROAD